

Parc Cenedlaethol Arfordir Penfro

Cynllun Datblygu Lleol 2

(dyddiad terfyn 2031)

Pembrokeshire Coast National Park

Local Development Plan 2

(end date 2031)



Cynllun Datblygu Lleol Mabwysiedig Map Cynigion

Medi 2020

Awdurdod Parc Cenedlaethol Arfordir Penfro

Adopted Local Development Plan Proposals Map

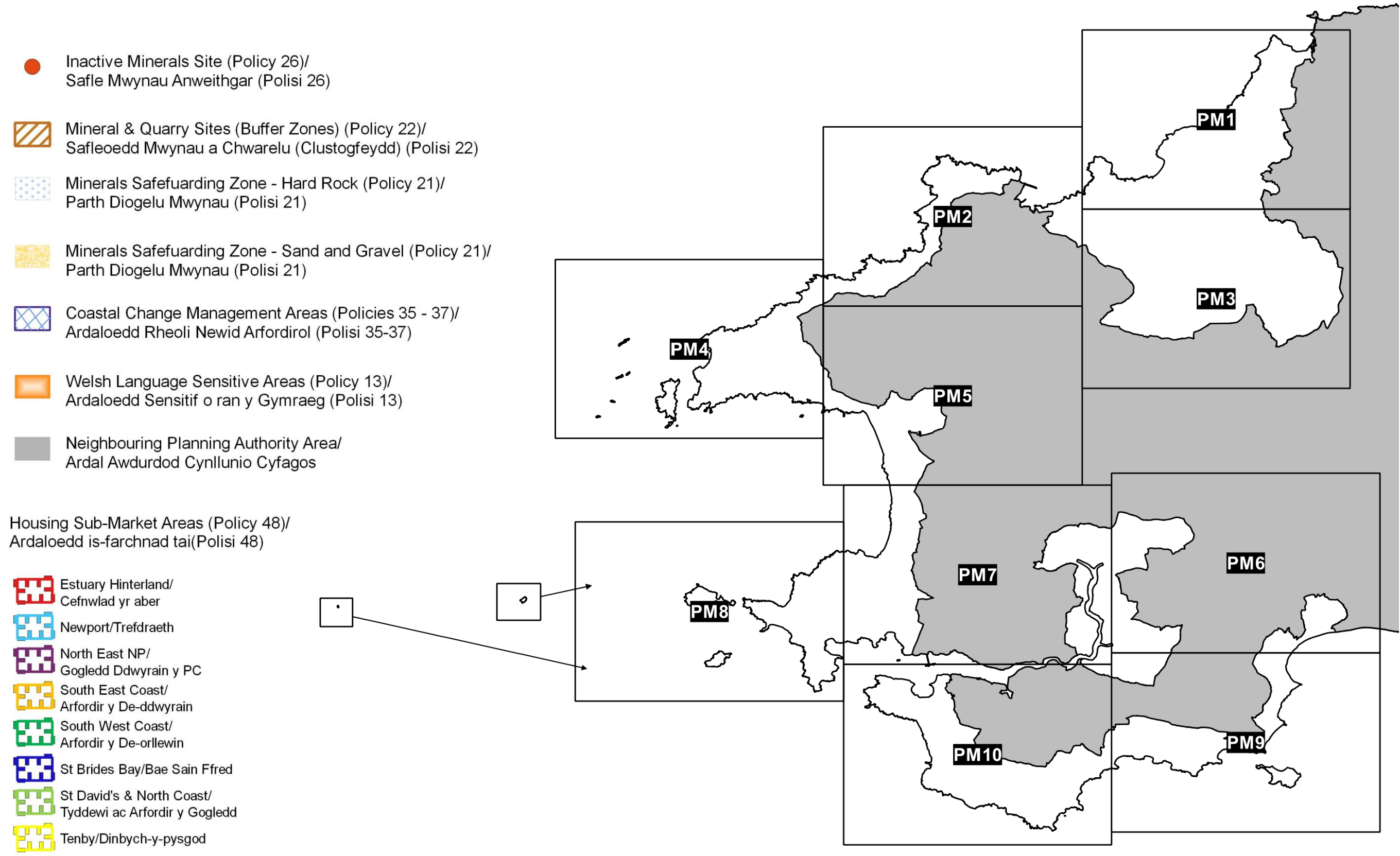
September 2020

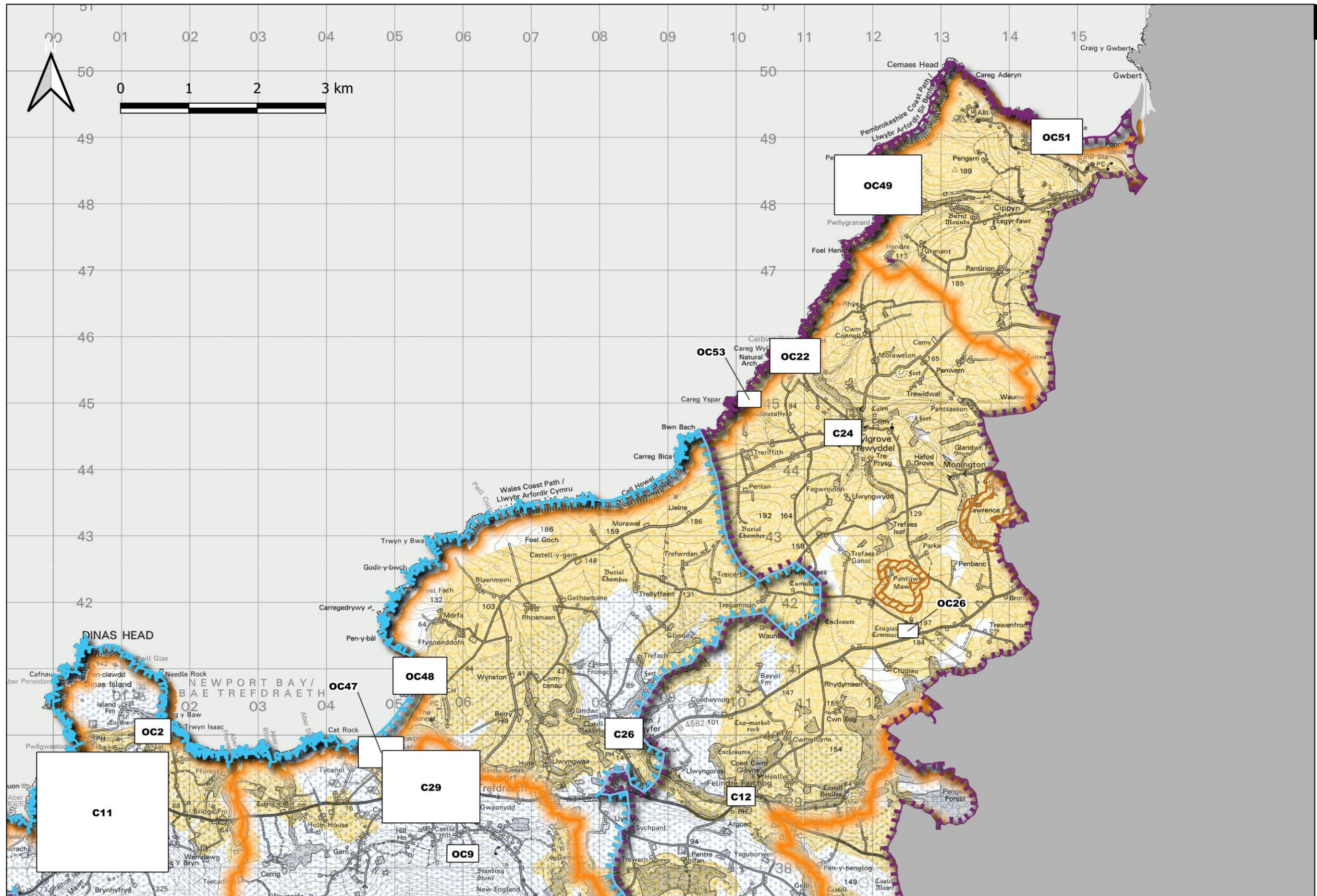
Pembrokeshire Coast National Park Authority



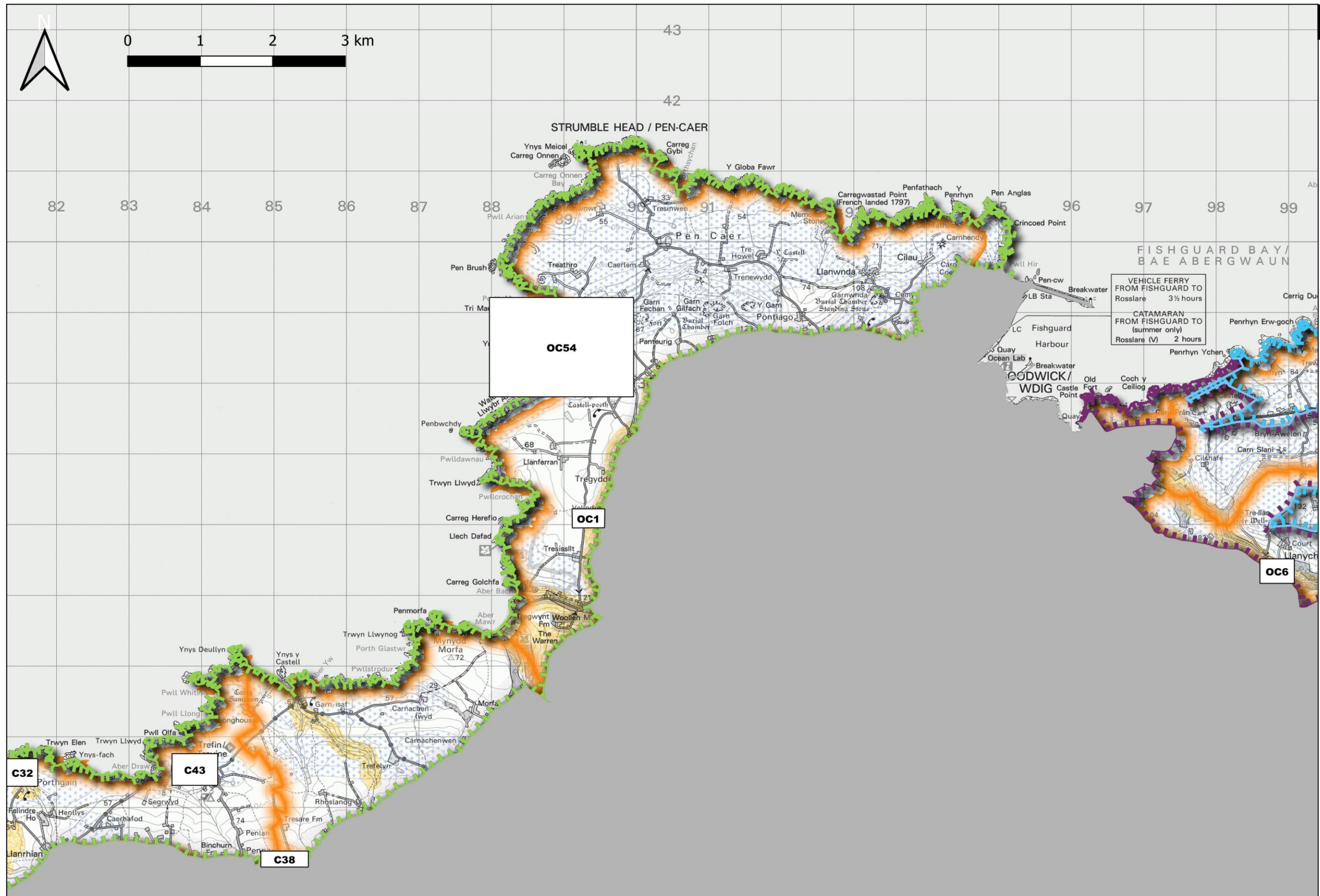
Parc Cenedlaethol
Arfordir Penfro
Pembrokeshire Coast
National Park

Key to Proposals Maps / Esboniad atym Mapiau Cynigion

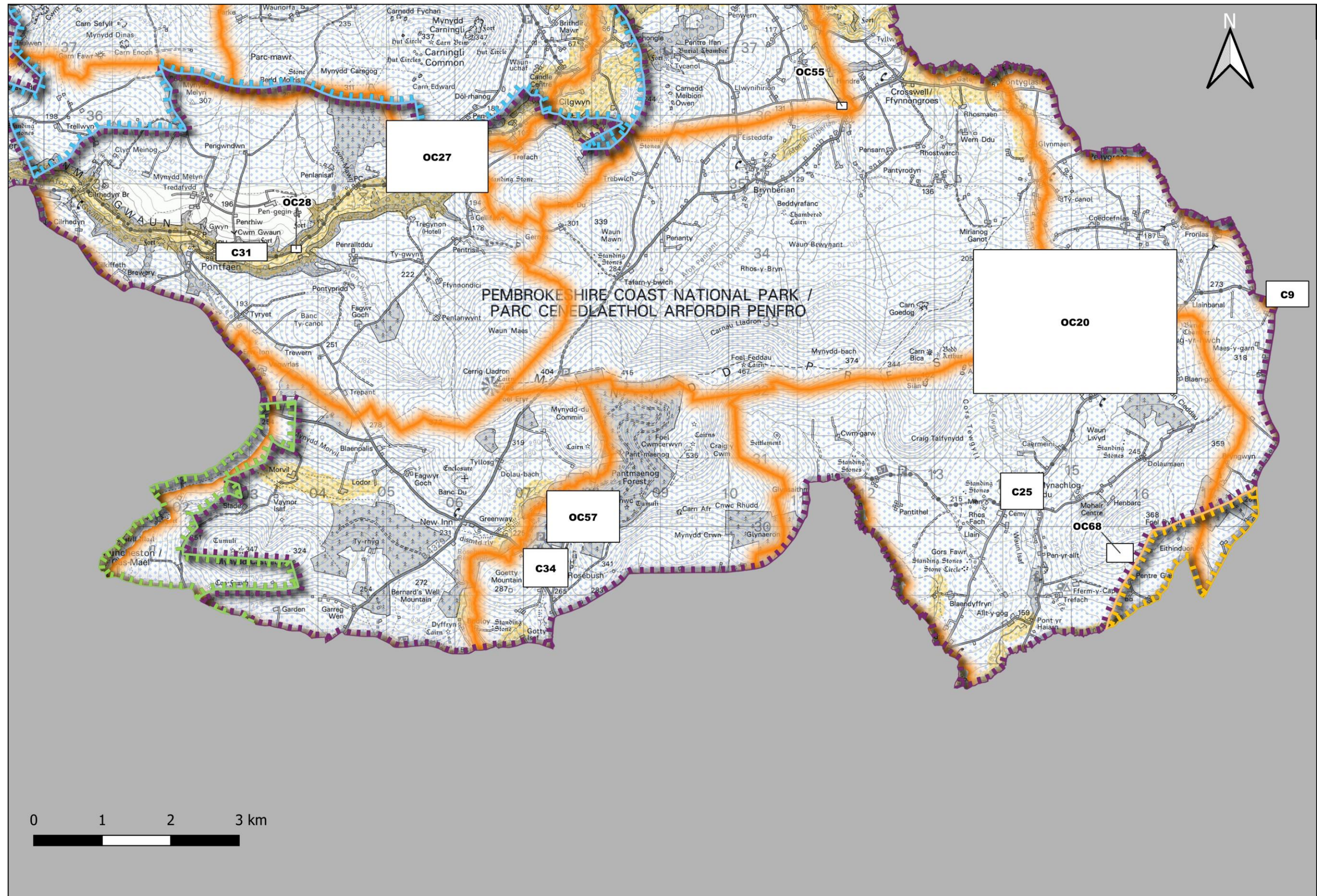




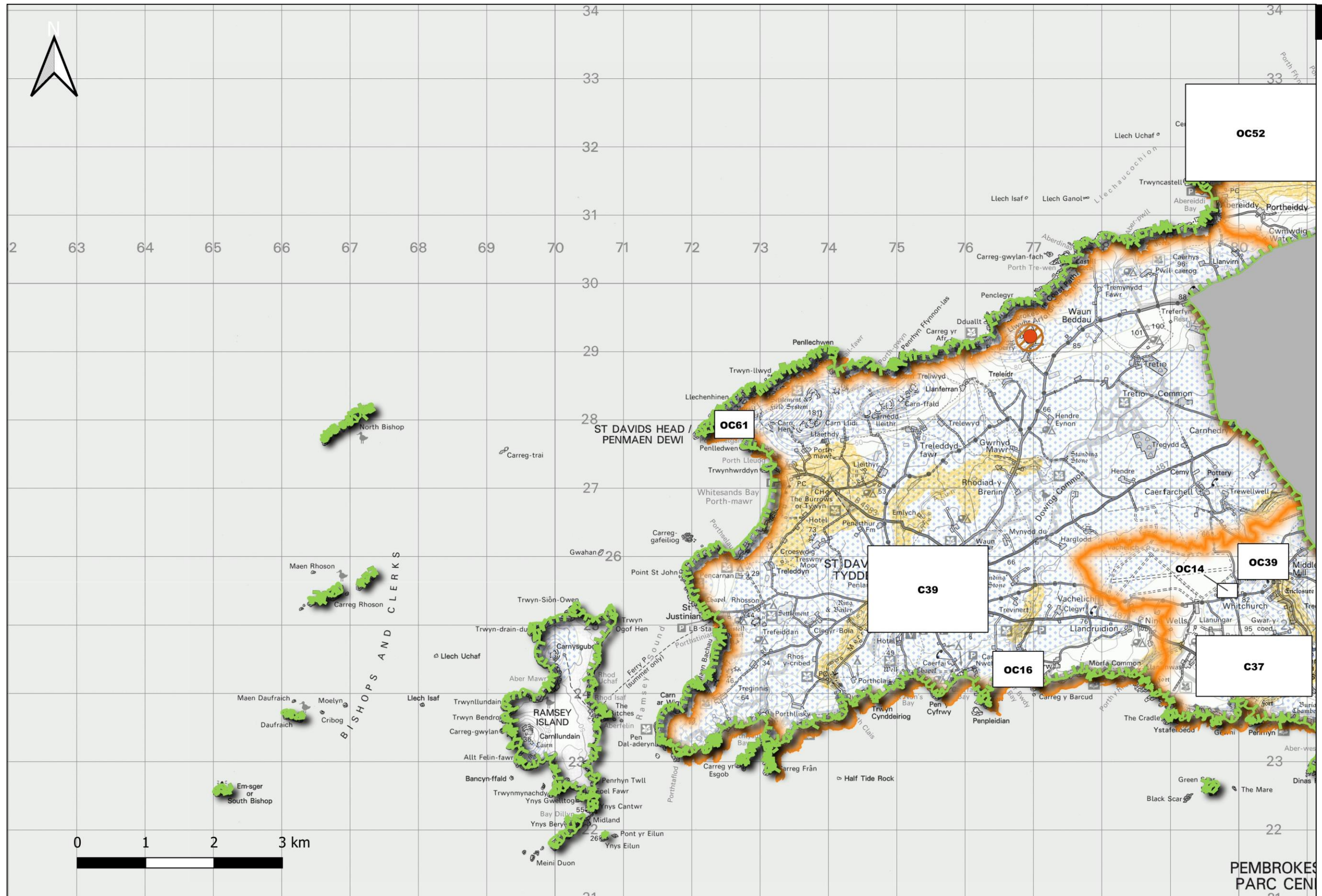
PM1



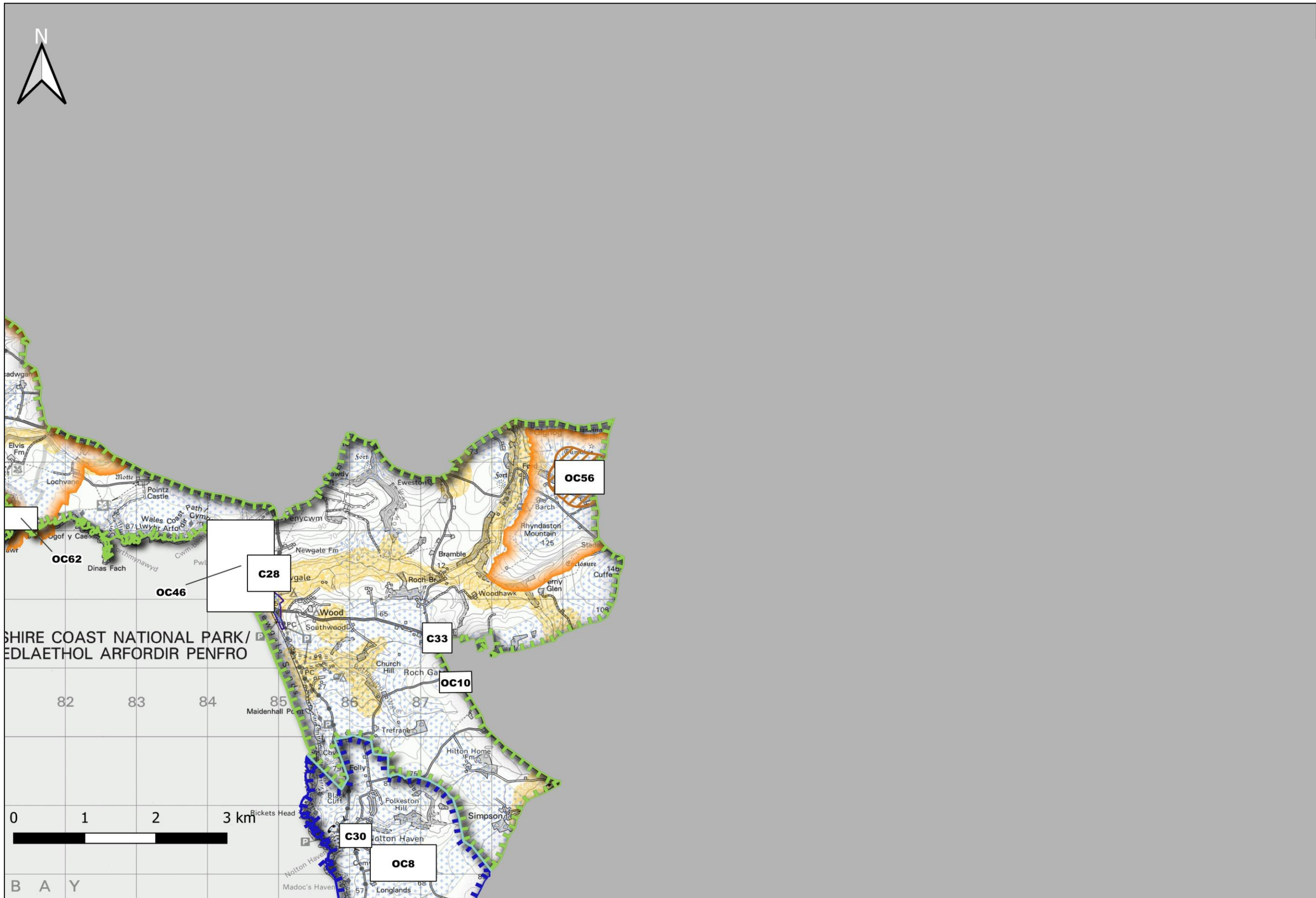
PM2

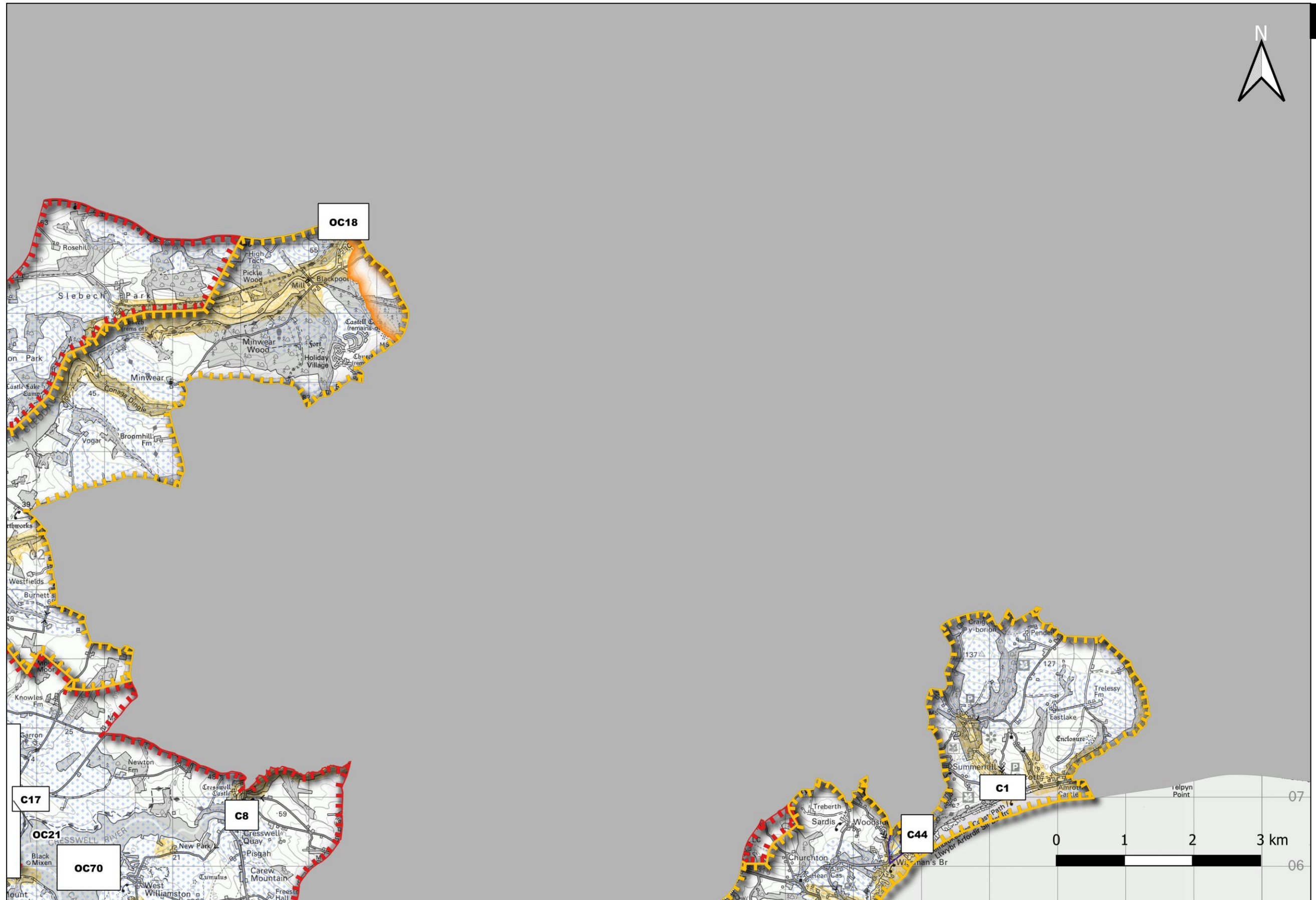


PM3

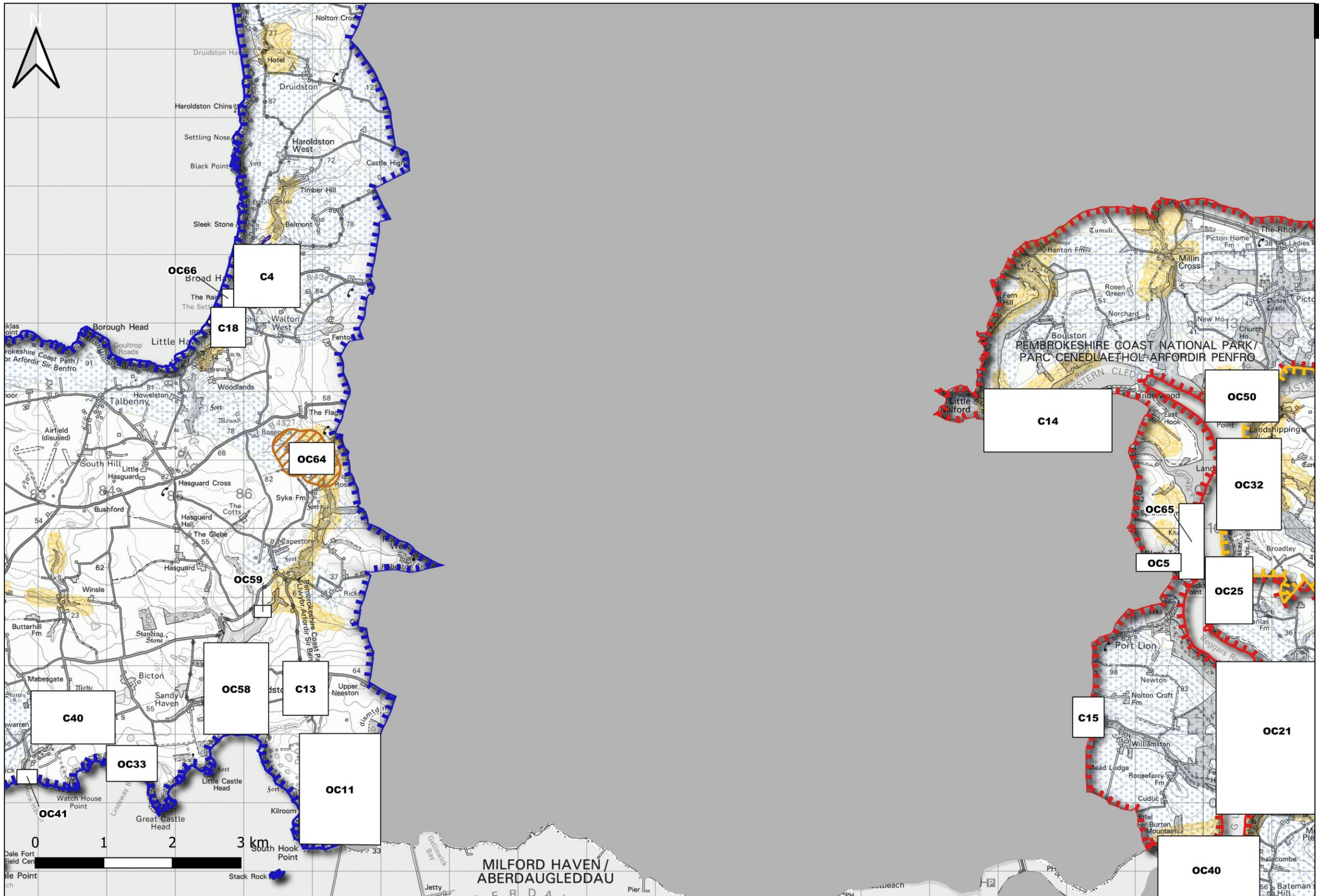


PM4

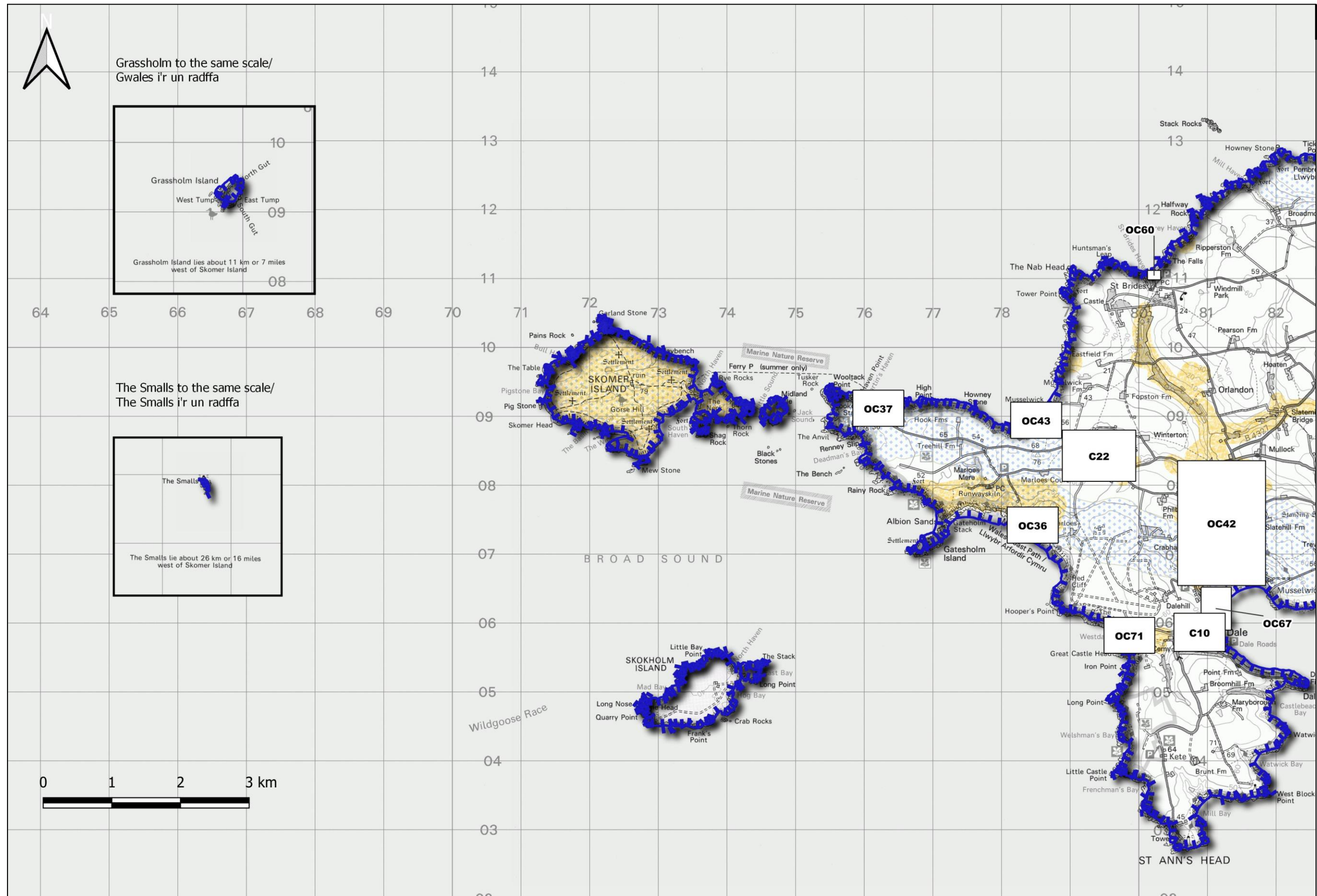


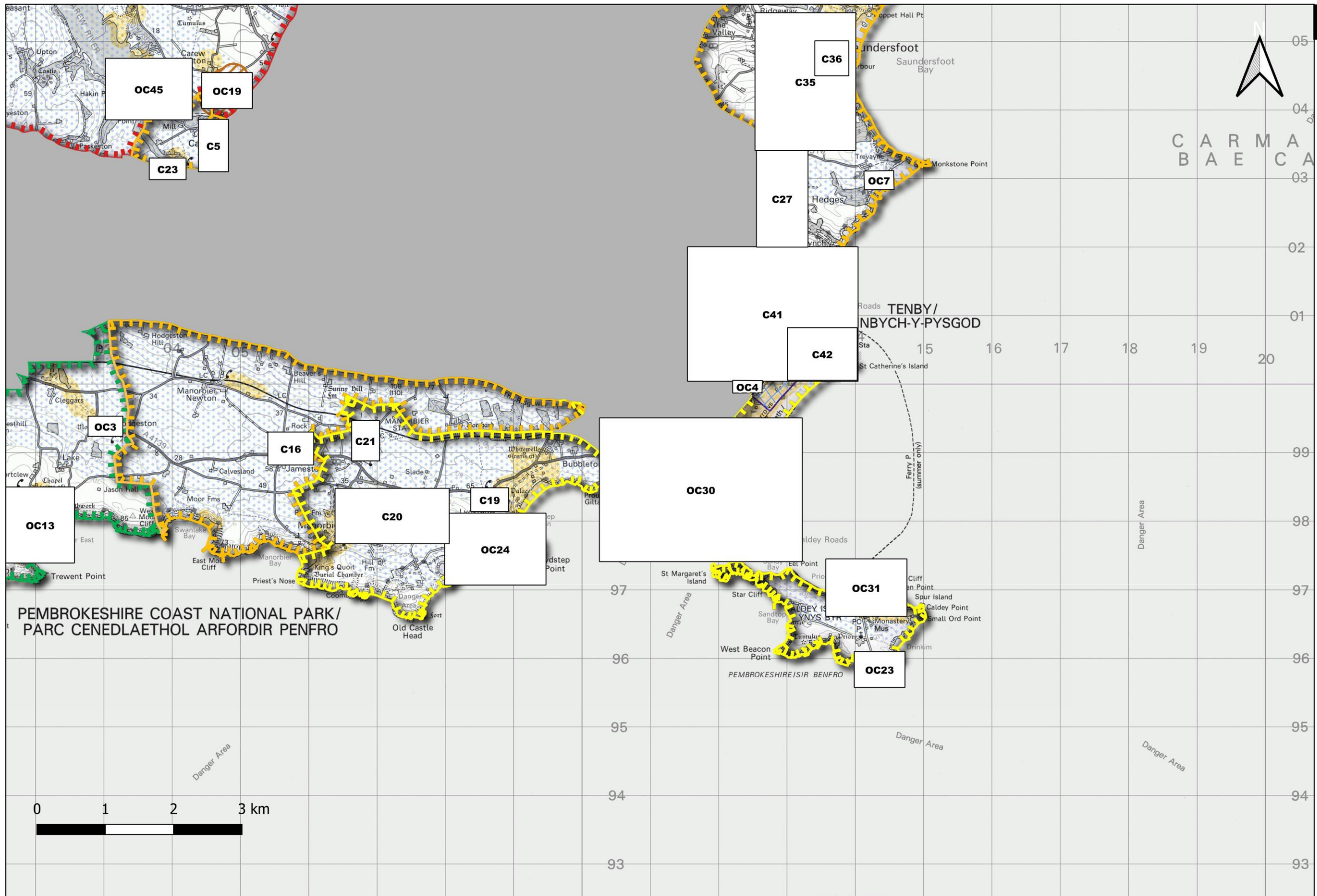


PM6

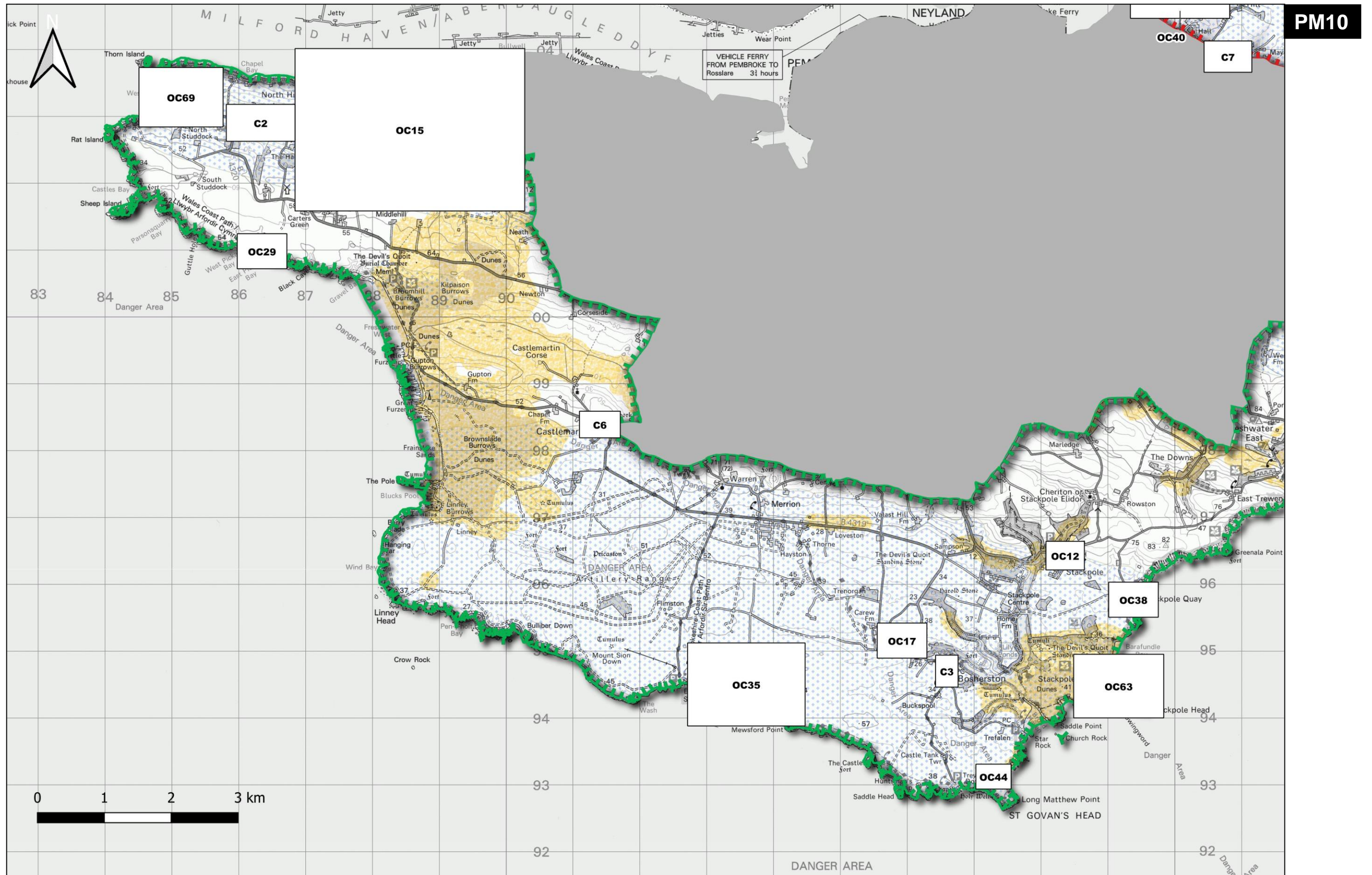


Pembrokeshire Coast National Park Local Development Plan 2 - end date 2031. Adopted Plan September 2020 Proposals Maps
 Parc Cenedlaethol Arfordir Penfro Cynllun Datblygu Lleol (dyddiad terfyn 2031) Cynllun Wedi'i Fabwysiadu Medi 2020 Mapiau Cynigion









PM9



Key to Inset Maps / Esboniad atym Mapiau Mewnosodiad

	Neighbouring Planning Authority Area/ Ardal Awdurdod Cynllunio Cyfagos		Land with planning permission as at April 2017 (threshold applied) (Appendix 1)/ Tir â chaniatâd cynllunio fis Ebrill 2017 (trothwy yn gymwys) (Atodiad 1)
	Centre Boundary/ Ffin y Ganolfan		Harbour Area (Policy 18) / Ardal Harbwr (Polisi 18)
	Housing Allocation (Policy 47)/ Dyraniad Tai (Polisi 47)		Retail Centre (Policy 56 & 57)/ Canolfan Manwerthu (Polisi 56/57)
	Land with Planning Permission for housing(5 or more dwellings) (Policy 47)/ Tir sydd a Chaniatâd Cynllunio ar gyfer tai (5 annedd neu fwy)		Primary Retail Frontage (Policy 57)/ Canolfan Manwerthu (Polisi 57)
Housing Sub-Market Areas (Policy 48)/ Ardaloedd is-farchnad tai(Polisi 48)			Open Space (Policy 15)/ Gofod Agored (Polisi 15)
	Estuary Hinterland/Cefnwlad yr aber		Green Wedge (Policy 16)/ Lletemau Glas (Polisi 16)
	Newport/Trefdraeth		Minerals Safeguarding Zone - Hard Rock (Policy 21)/ Parth Diogelu Mwynau (Polisi 21)
	North East NP/Gogledd Ddwyrain y PC		Minerals Safeguarding Zone - Sand and Gravel (Policy 21)/ Parth Diogelu Mwynau (Polisi 21)
	South East Coast/Arfordir y De-ddwyrain		Mineral and Quarry Sites (Buffer Zones) (Policy 22)/ Safleoedd Mwynau a Chwarelu (Clustogfeydd) (Polisi 22)
	South West Coast/Arfordir y De-orllewin		Coastal Change Management Areas (Policies 35 - 37)/ Ardaloedd Rheoli Newid Arfordirol (Polisi 35-37)
	St Brides Bay/Bae Sain Ffred		Local sites of Geological Interest (Policy 12)/ Safleoedd a Ddiddordeb Daearegol (Polisi 12)
	St David's & North Coast/Tyddewi ac Arfordir y Gogledd		Local Areas of Nature Conservation Interest (Policy 12)/ Ardaloedd Lleol o Gadwraeth Natur(Polisi 12)
	Tenby/Dinbych-y-pysgod		Welsh Language Sensitive Areas (Policy 13)/ Ardaloedd Sensitif o ran y Gymraeg(Polisi 13)
			

Inset Map Index / Mynegai am Mapiau Mewnosodiad

Centres / Canolfannau

Inset/ Mynegai

C1	Amroth
C2	Angle
C3	Bosherston
C4	Broad Haven/Aber Llydan
C5	Carew/Caeriw
C6	Castlemartin
C7	Cosheston
C8	Cresswell Quay
C9	Crymych
C10	Dale
C11	Dinas Cross/Dinas
C12	Felindre Farchog
C13	Herbrandston
C14	Hook
C15	Houghton
C16	Jameston
C17	Lawrenny/Lawrenni
C18	Little Haven/Aber Bach
C19	Lydstep
C20	Manorbier/Maenorbyr
C21	Manorbier Station/Gorsaf Maenorbyr
C22	Marloes
C23	Milton
C24	Moylegrove/Trewyddel
C25	Mynachlogddu
C26	Nevern/Nanhyfer
C27	New Hedges
C28	Newgale/Niwgwl
C29	Newport/Trefdraeth
C30	Nolton Haven
C31	Pontfaen
C32	Porthgain
C33	Roch/Y Garn
C34	Rosebush
C35	Saundersfoot
C36	Saundersfoot (Centre)/Saundersfoot (Canol)
C37	Solva/Solfach
C38	Square and Compass/Y Sgwar

C39	St Davids/Tyddewi
C40	St Ishmaels/Llanismel
C41	Tenby/Dinbych-y-Pysgod
C42	Tenby (Centre)/Dinbych-y-Pysgod (Canol)

C43	Trefin
C44	Wiseman's Bridge
C39	St Davids/Tyddewi

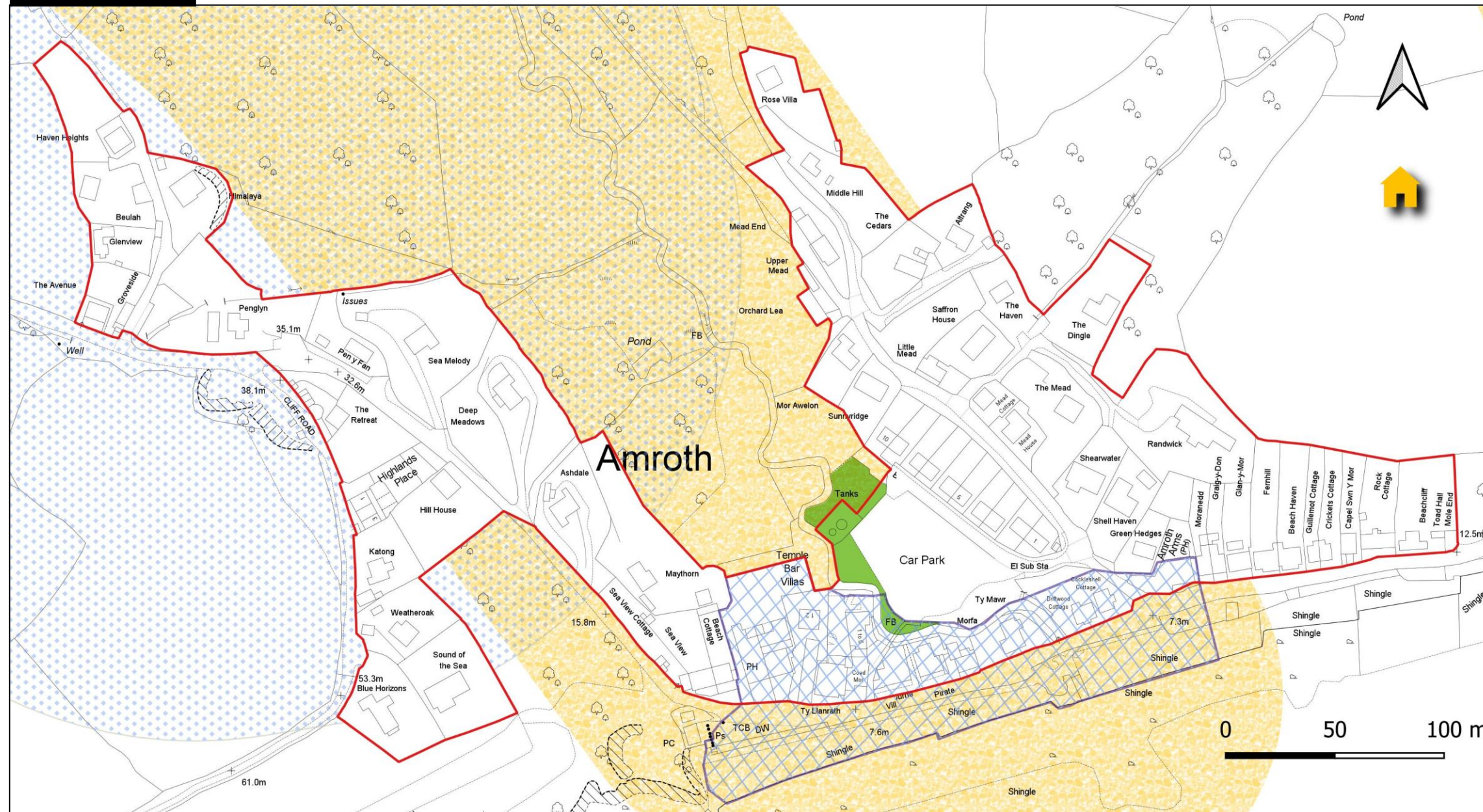
Other Inset Maps / Mapiau Mewnosodiad Eraill

Inset / Mynegai

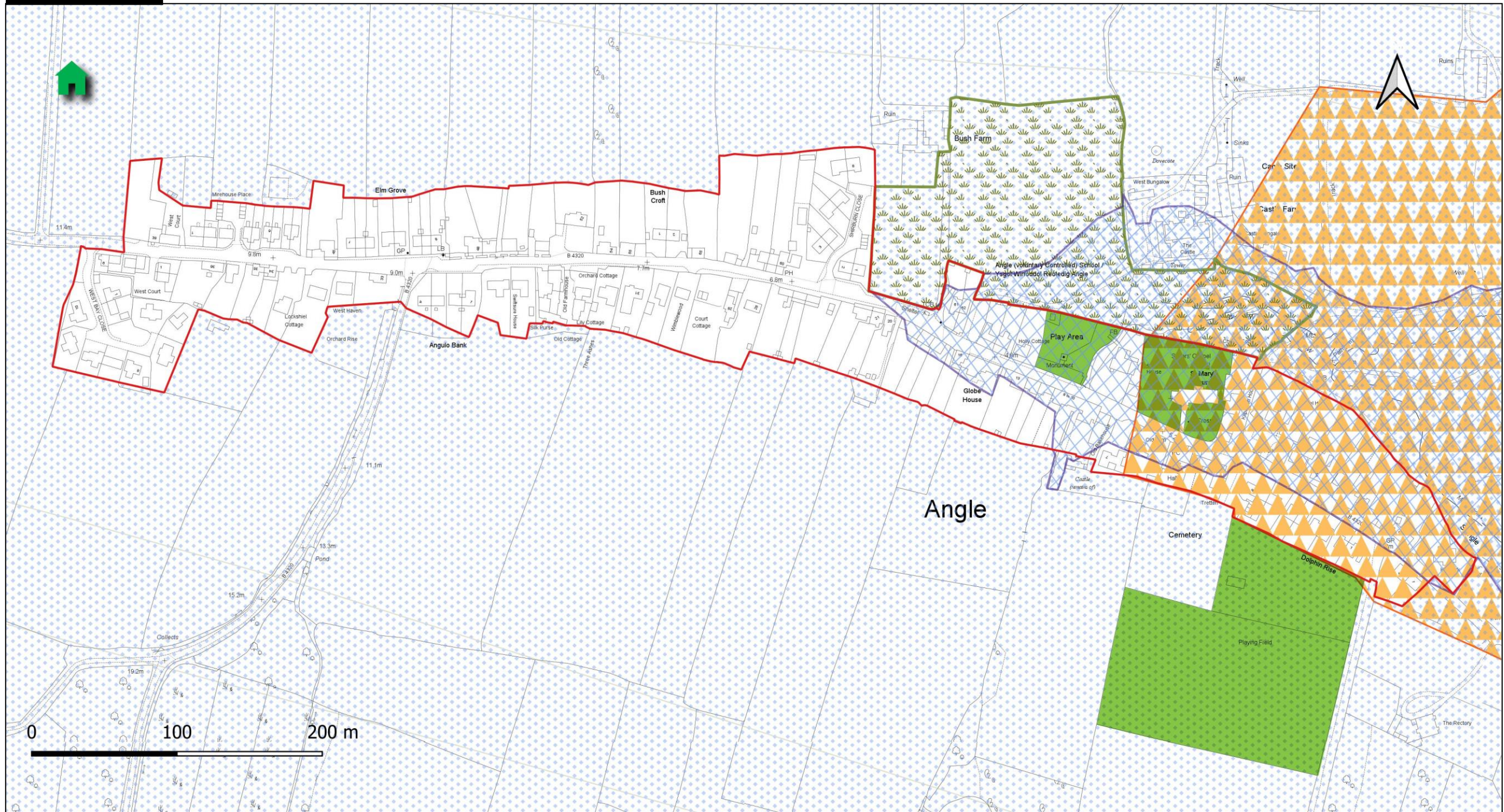
OC1	Velindre
OC2	Cwm yr Eglwys
OC3	Hodgeston
OC4	Kiln Park
OC5	Llangwm
OC6	Llanychaer
OC7	Monkstone
OC8	Nolton
OC9	Carningli
OC10	Roch Gate
OC11	Southhook
OC12	Stackpole / Ystangbwl
OC13	Freshwater East
OC14	Whitchurch
OC15	Angle Bay and Sawdern Point
OC16	Caerbwdy Bay Quarries
OC17	Caled Quarry Bosherston
OC18	Canaston Bridge Cuttings
OC19	Carew Quarry
OC20	Carn Menyn and Foel Drygarn
OC21	Castle Reach (West) and Lawrenny Cliffs
OC22	Ceibwr Bay
OC23	Chapel Point, Caldey
OC24	Church Doors - Lydstep Headland
OC25	Coedcanlas (Llangwm Ferry) Quarries and Sam's Wood
OC26	Crugiau Cemmes Viewpoint
OC27	Cwm Gwaun
OC28	Dan Coed Quarry
OC29	East Pickard Bay

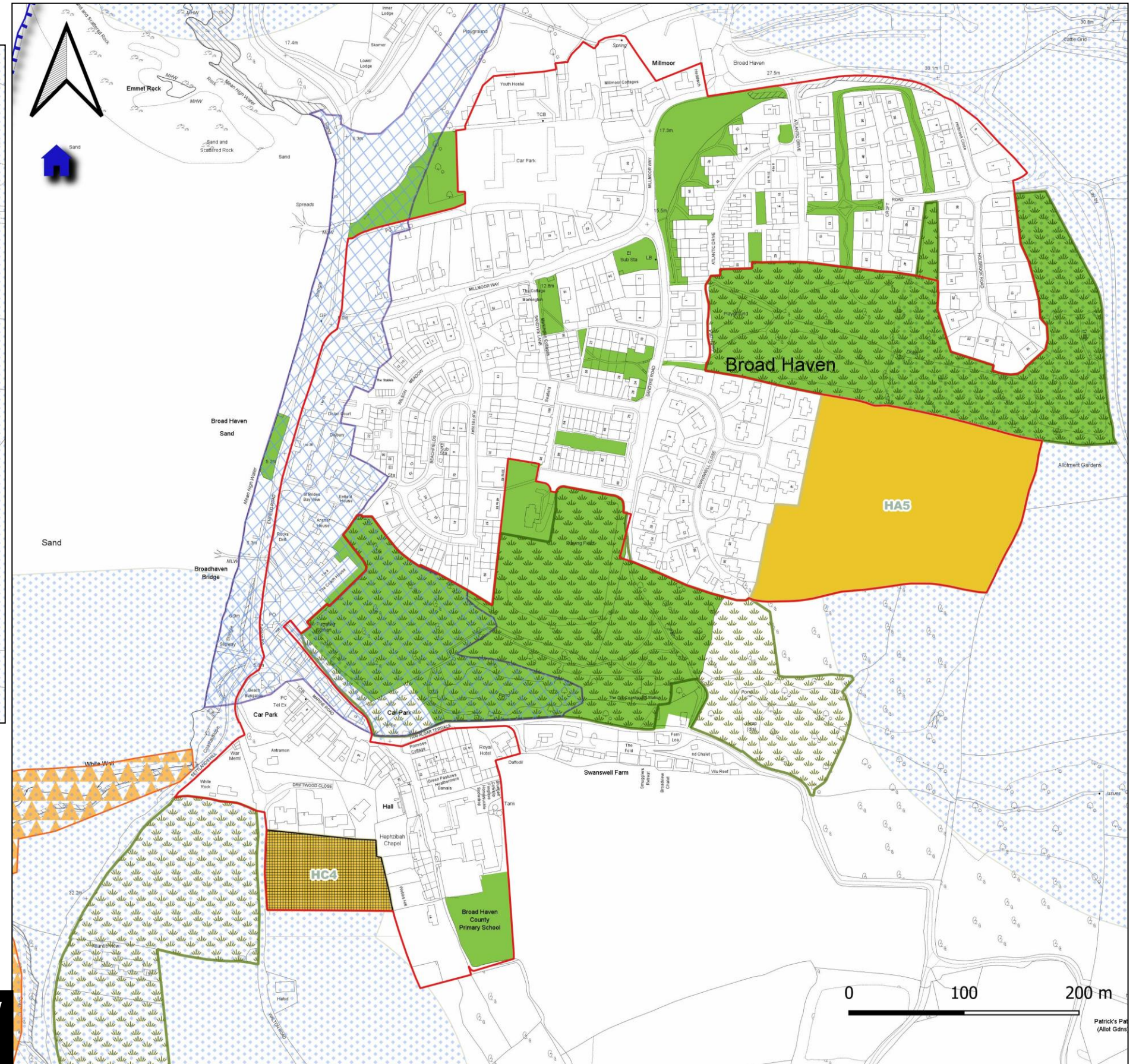
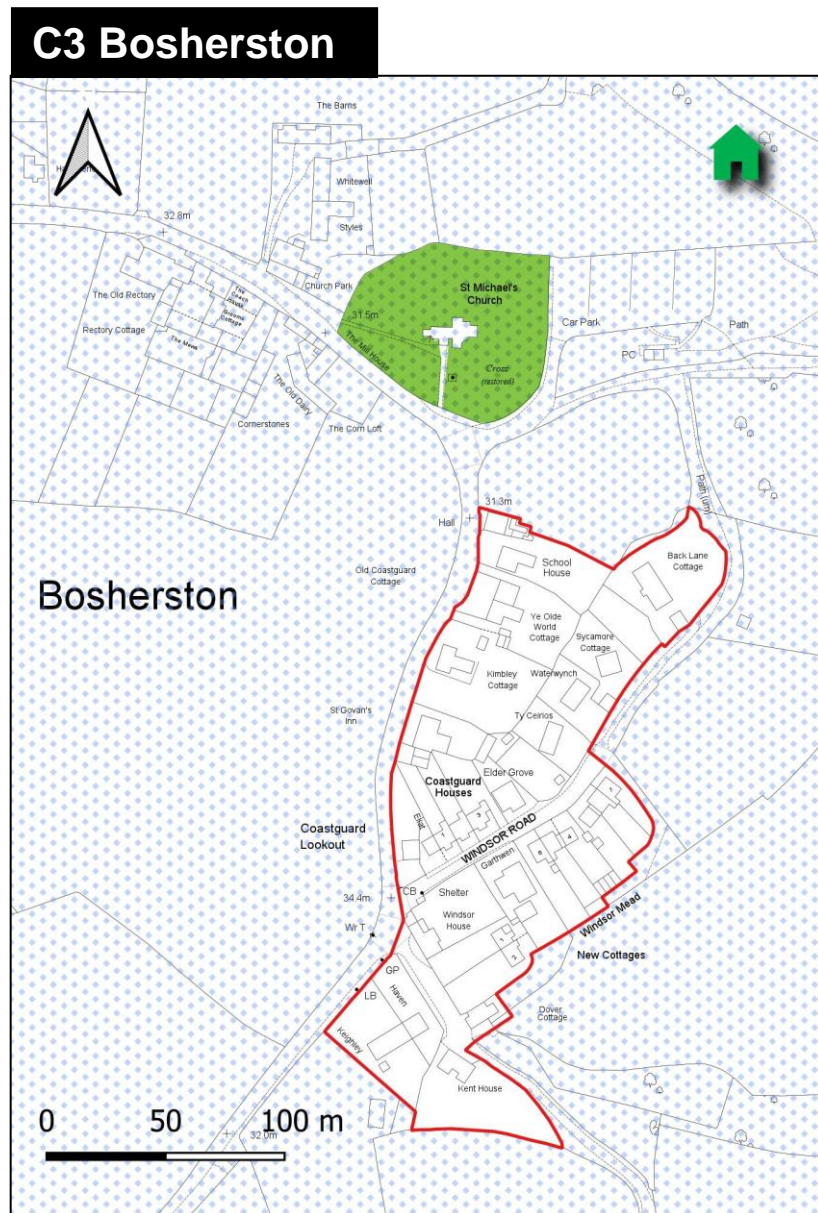
OC30	Giltar Point
OC31	High Cliff and Priory Bay Sands, Caldey
OC32	Landshipping Quay
OC33	Lindsway Bay
OC34	Little Haven
OC35	Longstone Down and Bullslaughter Bay
OC36	Marloes
OC37	Martin's Haven
OC38	Middle Cove
OC39	Middle Mill Quarry
OC40	Mill Bay
OC41	Monk Haven
OC42	Mullock Bridge
OC45	New Shipping
OC46	Newgale Beach and Pwll March
OC47	Newport Sands
OC48	Newport Sands (North)
OC49	Pen-yr-Afr Cliffs
OC50	Picton Point
OC51	Poppit Sands
OC52	Porthgain
OC53	Pwll-y-Wrach
OC54	Pwllderi
OC55	Rhosyfelin
OC56	Rhydnamston Quarries
OC57	Rosebush & Bellstone Quarries
OC58	Sandy Haven
OC59	Sandy Haven Pill
OC60	St Brides Haven
OC61	St David's Head
OC62	St Elvis
OC63	Stackpole Head
OC64	Sykes Quarry
OC65	Tar Rocks
OC66	The Settlands
OC67	Townsend
OC68	Tyrch Quarry
OC69	West Angle Bay
OC70	West Williamston Quarries
OC71	Westdale Bay

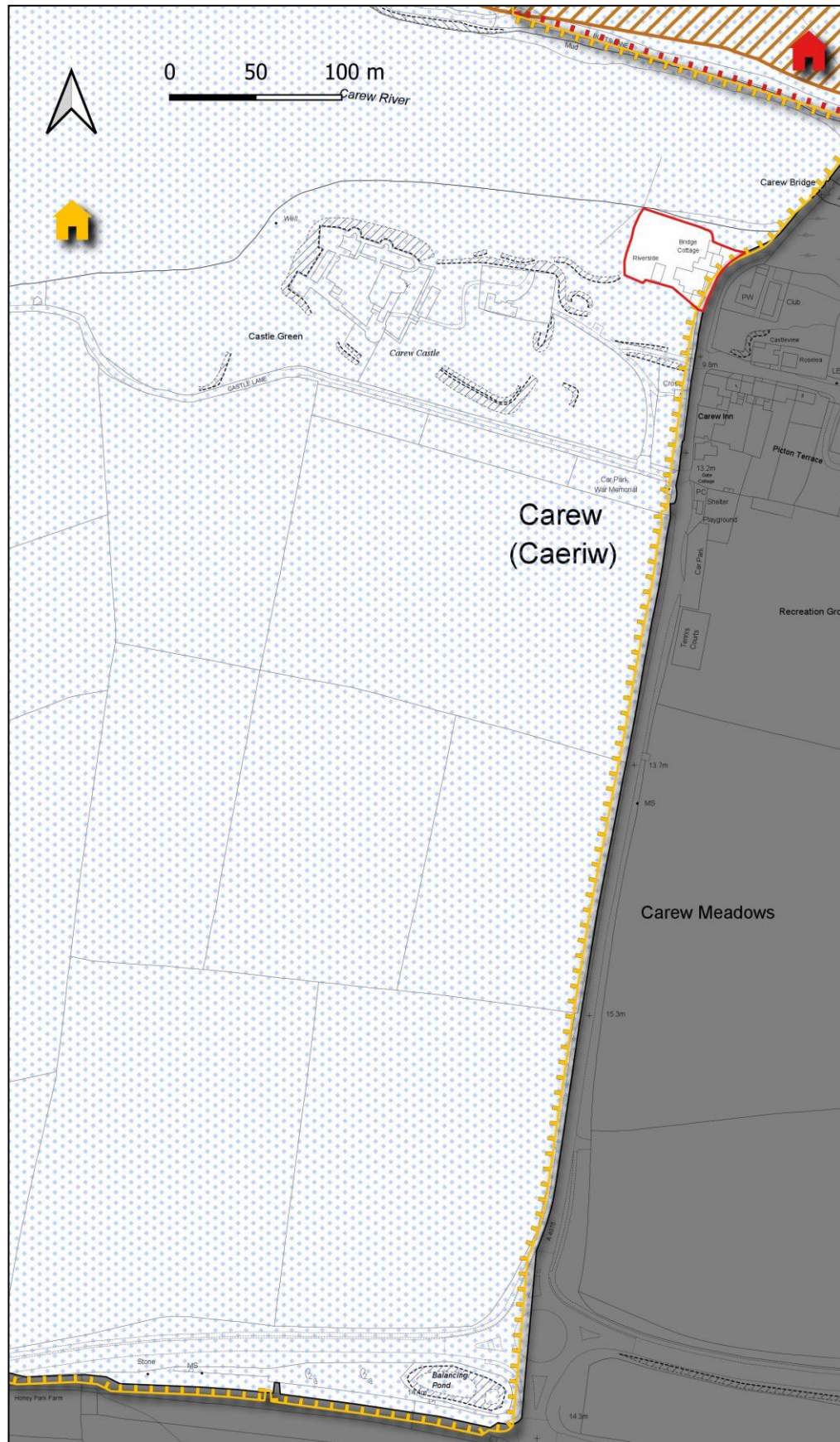
C1 Amroth



C2 Angle

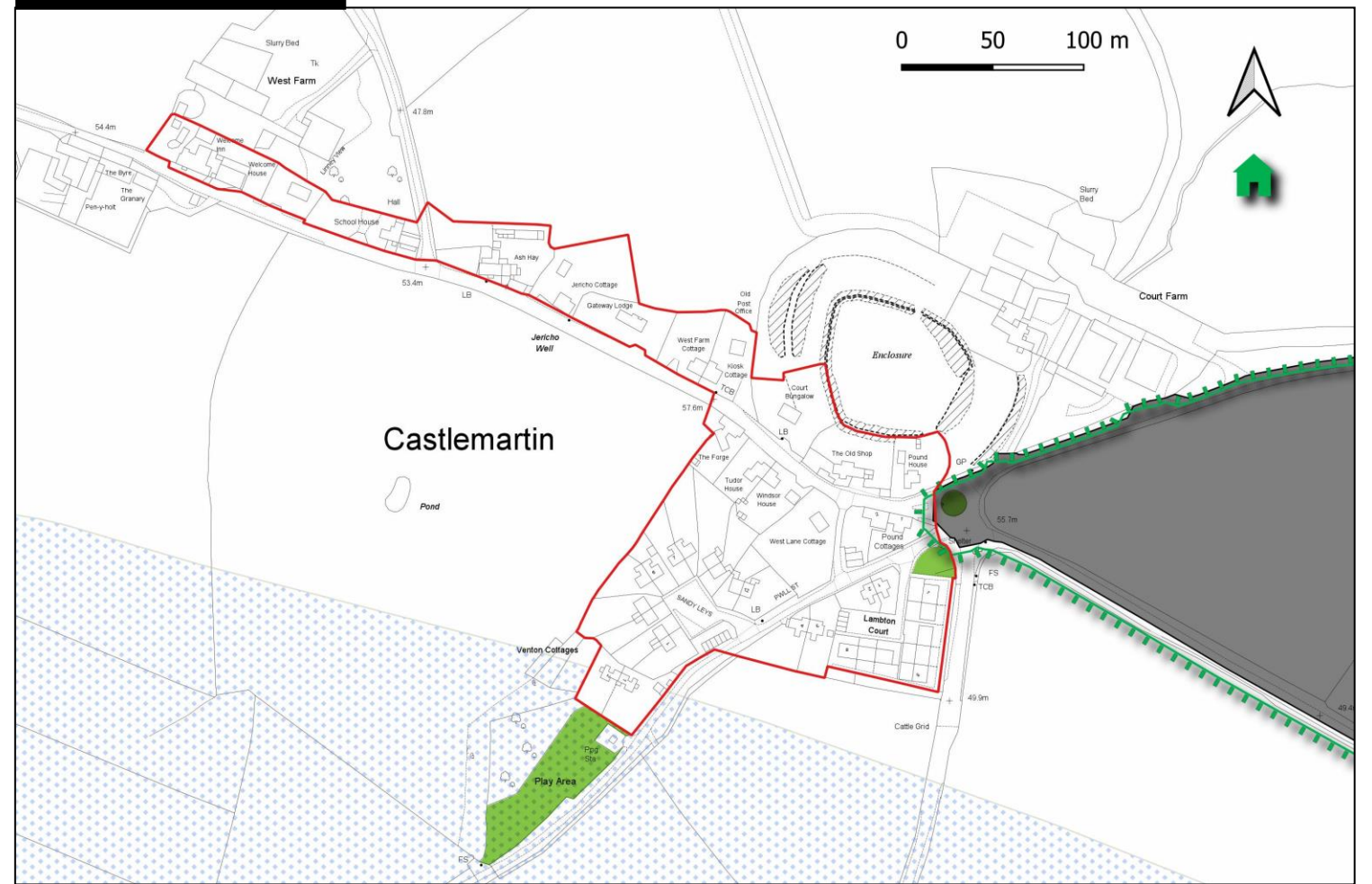






C5 Carew/Caeriw

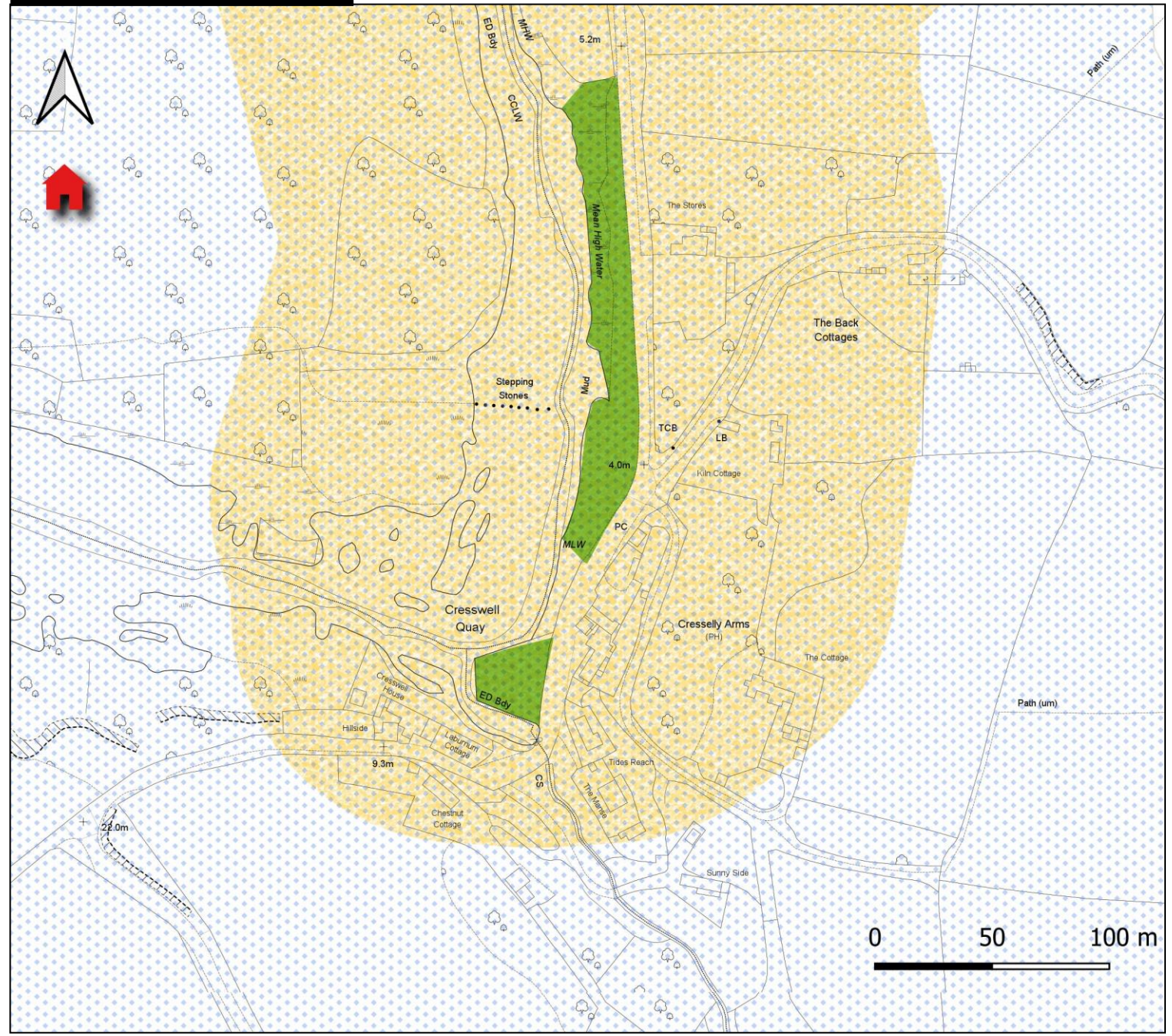
C6 Castlemartin



C7 Cosheston

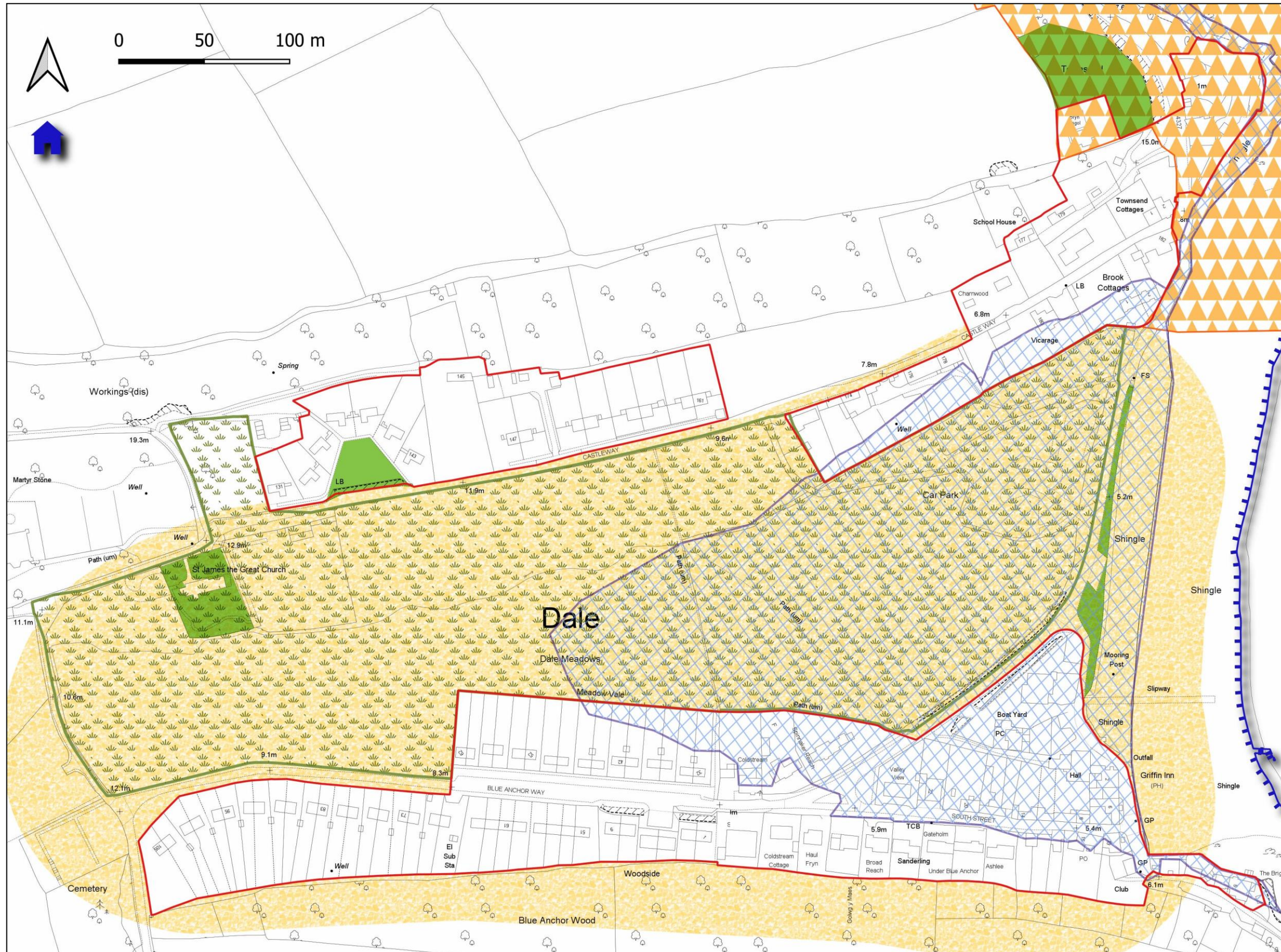


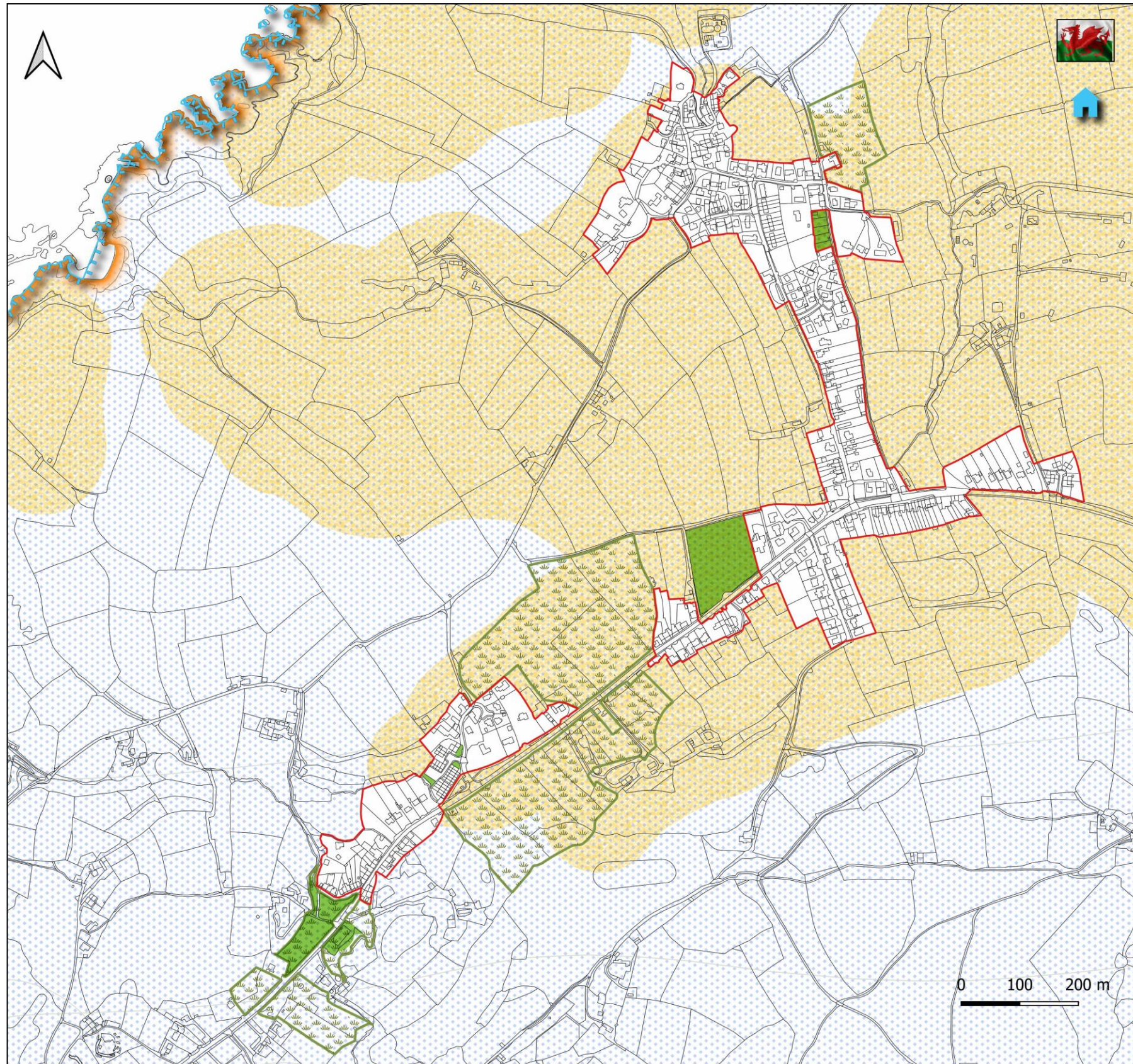
C8 Cresswell Quay





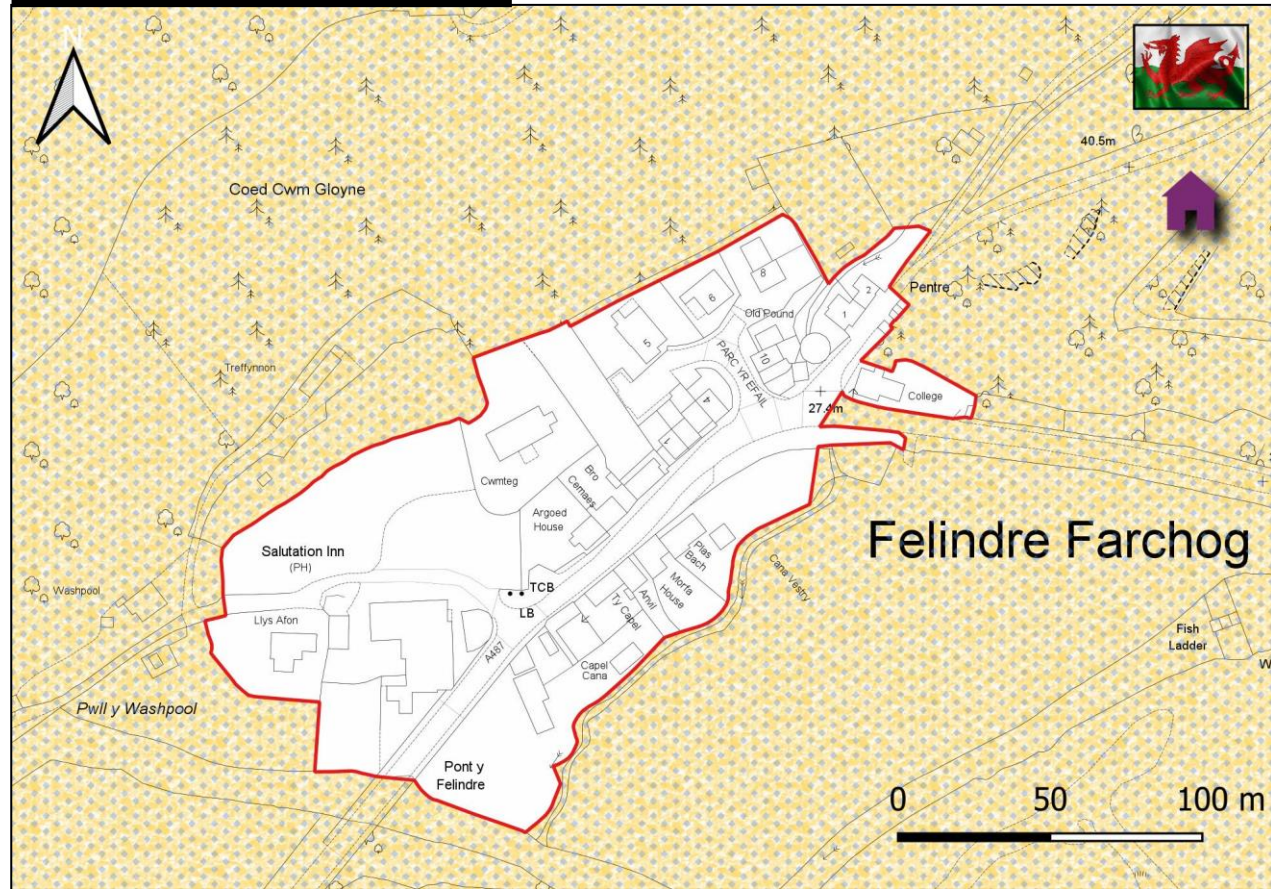
C10 Dale



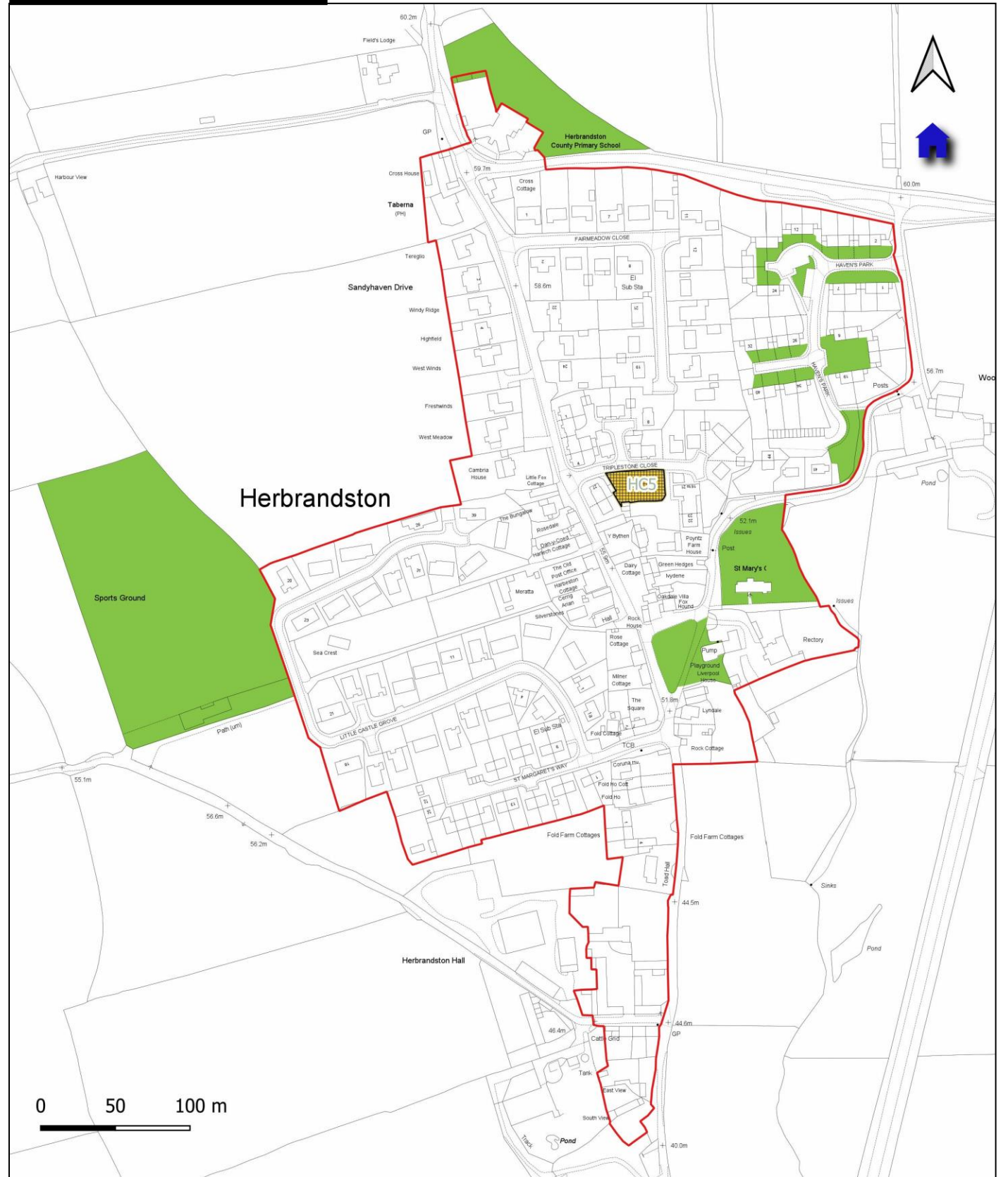


C11 Dinas Cross/ Dinas

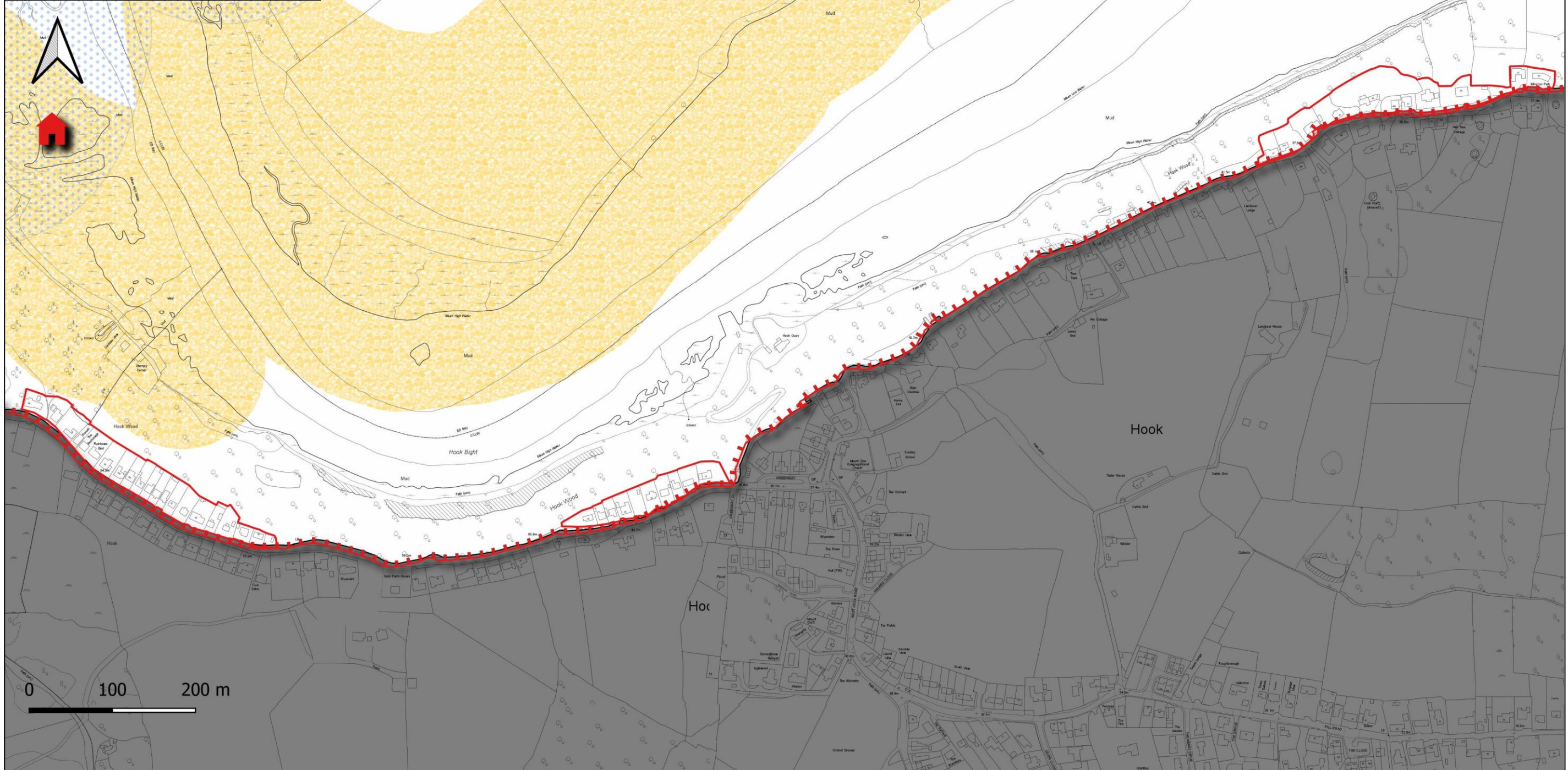
C12 Felindre Farchog



C13 Herbrandston



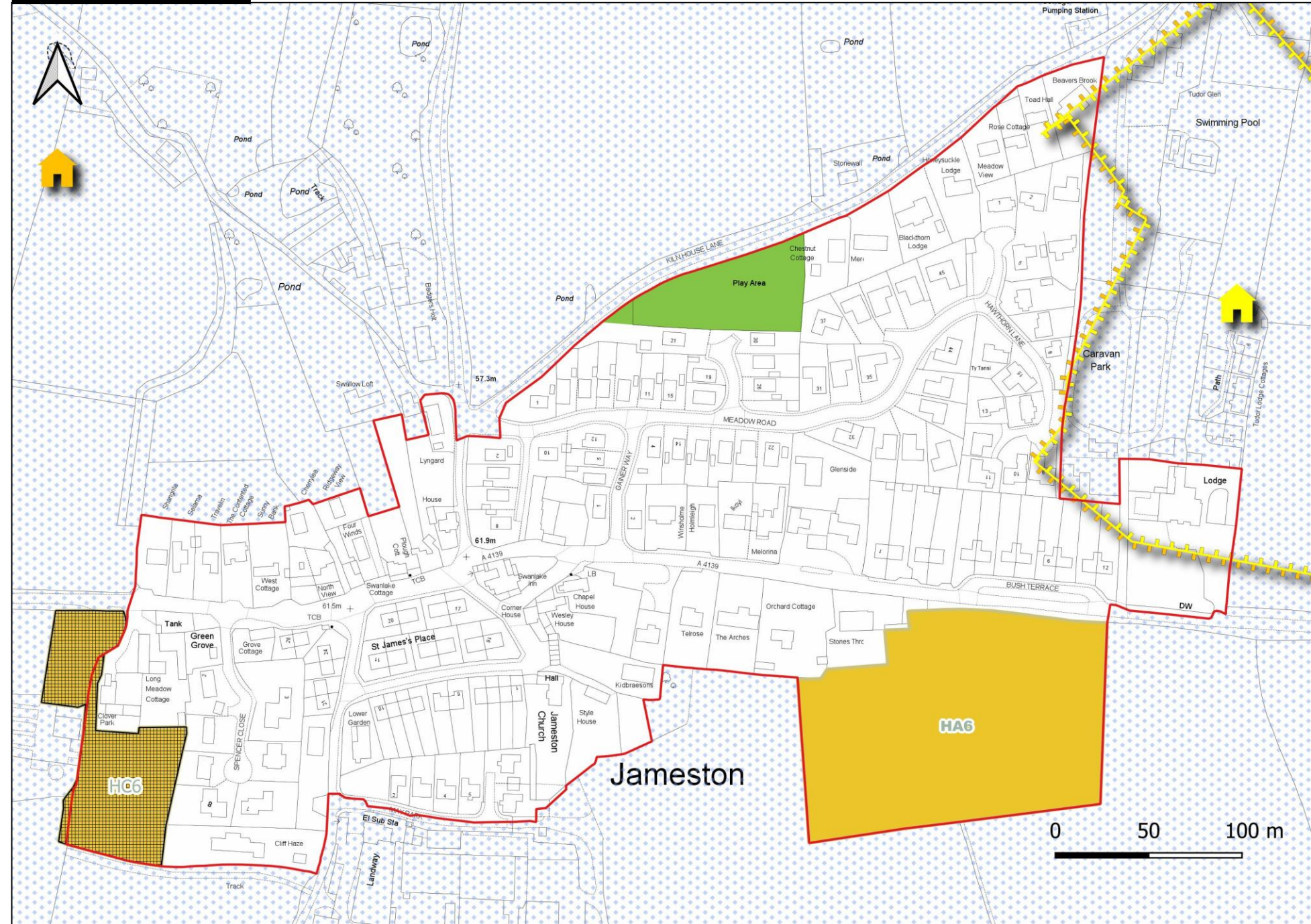
C14 Hook



C15 Houghton



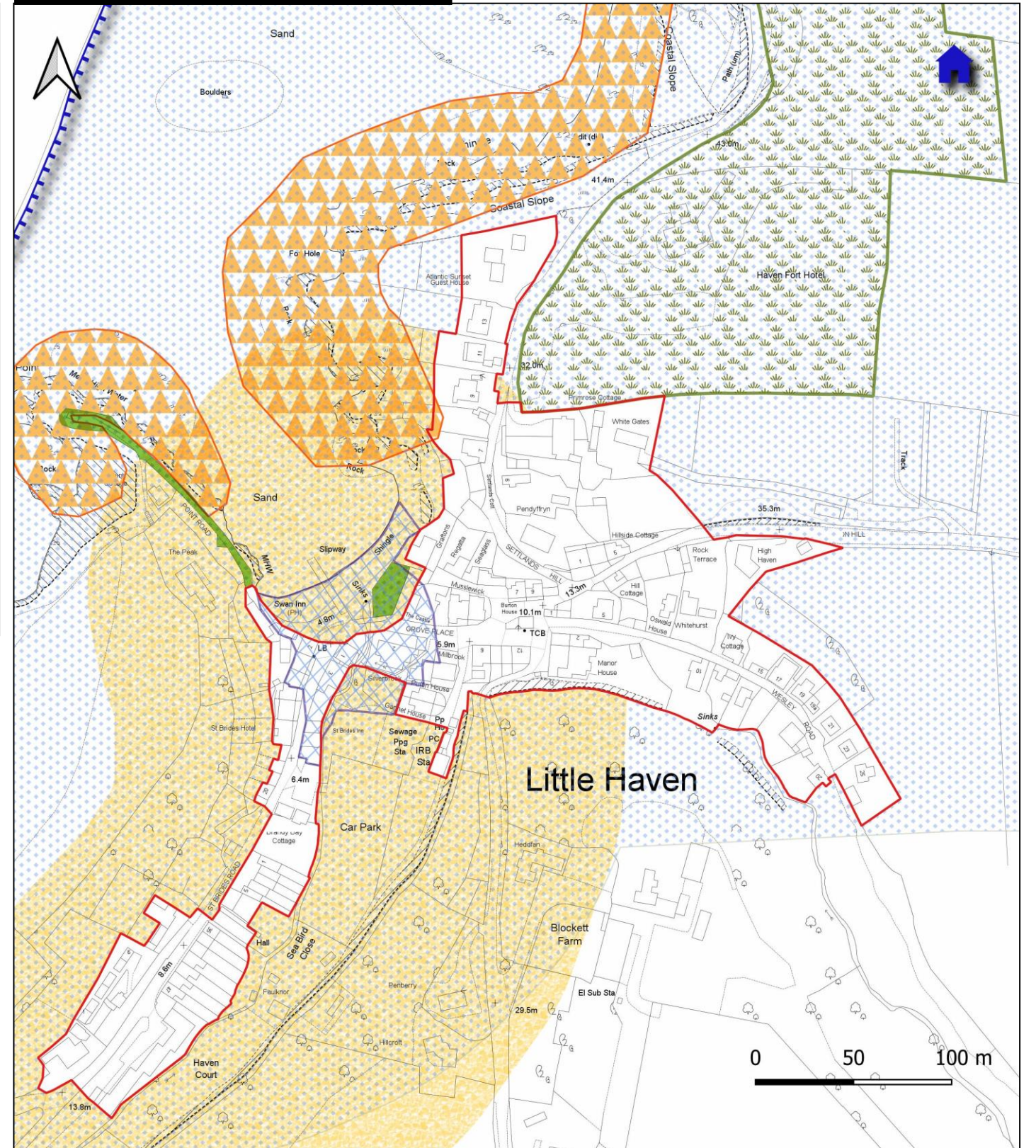
C16 Jameston



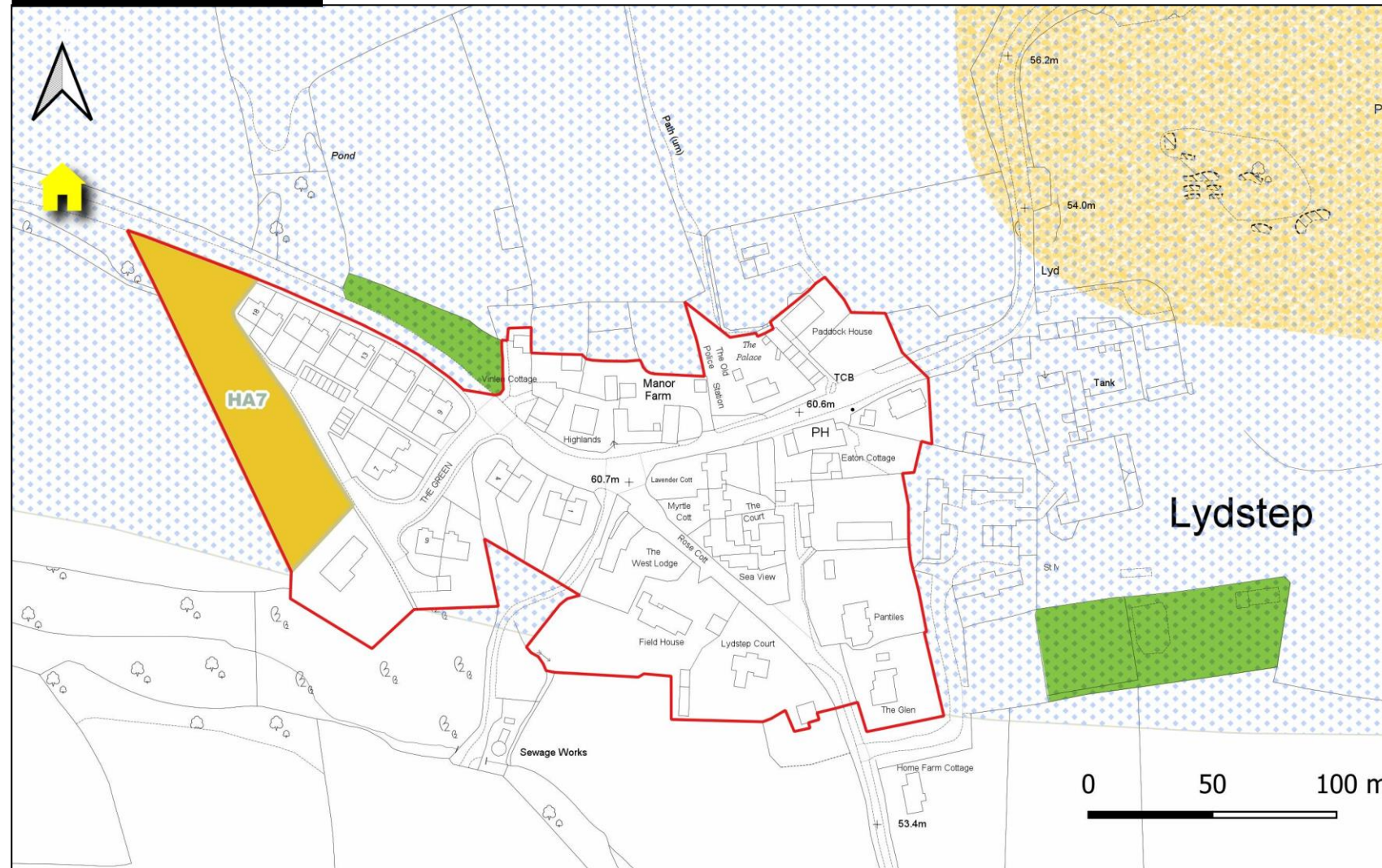
C17 Lawrenny/Lawrenni

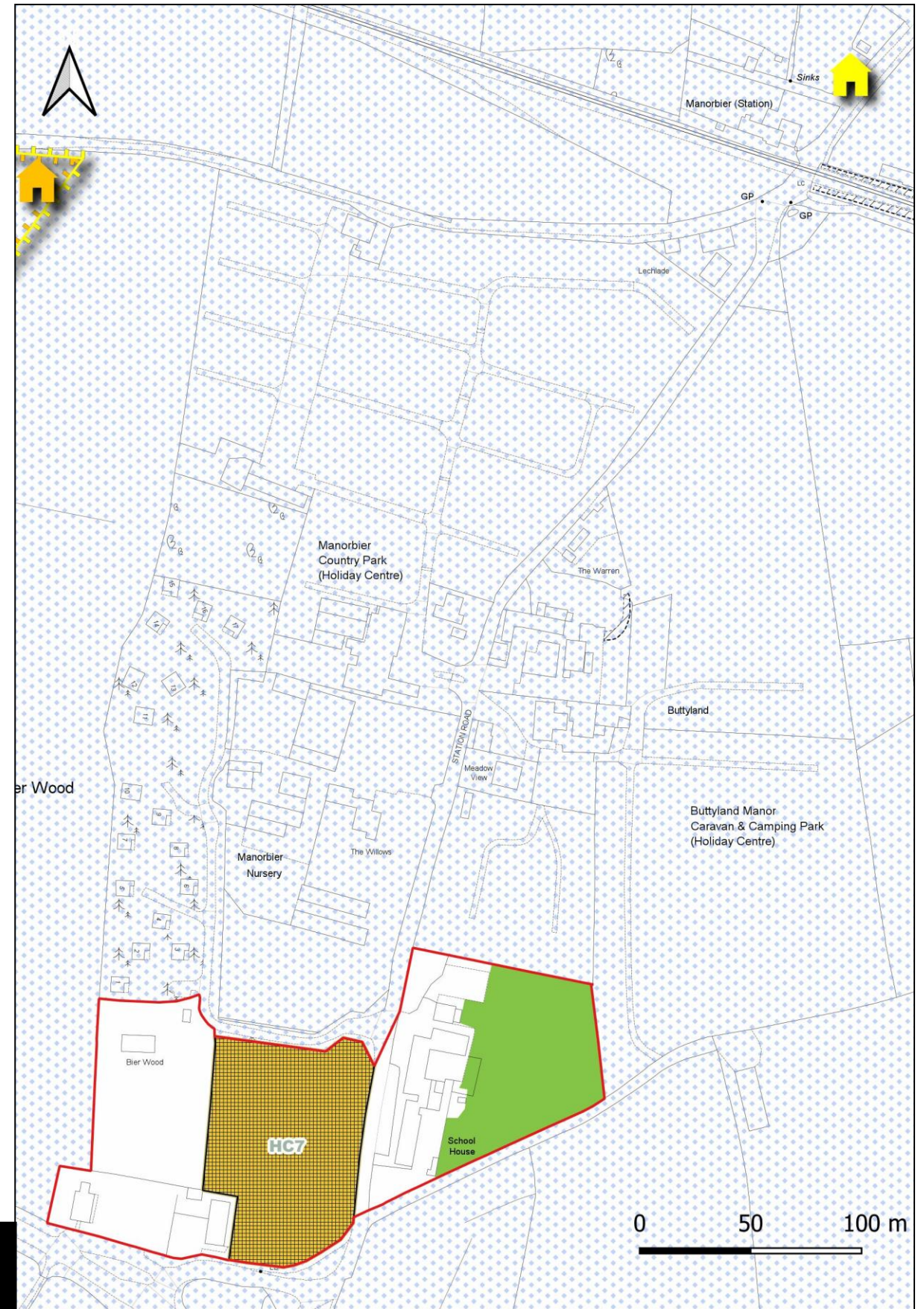


C18 Little Haven/Aber Bach



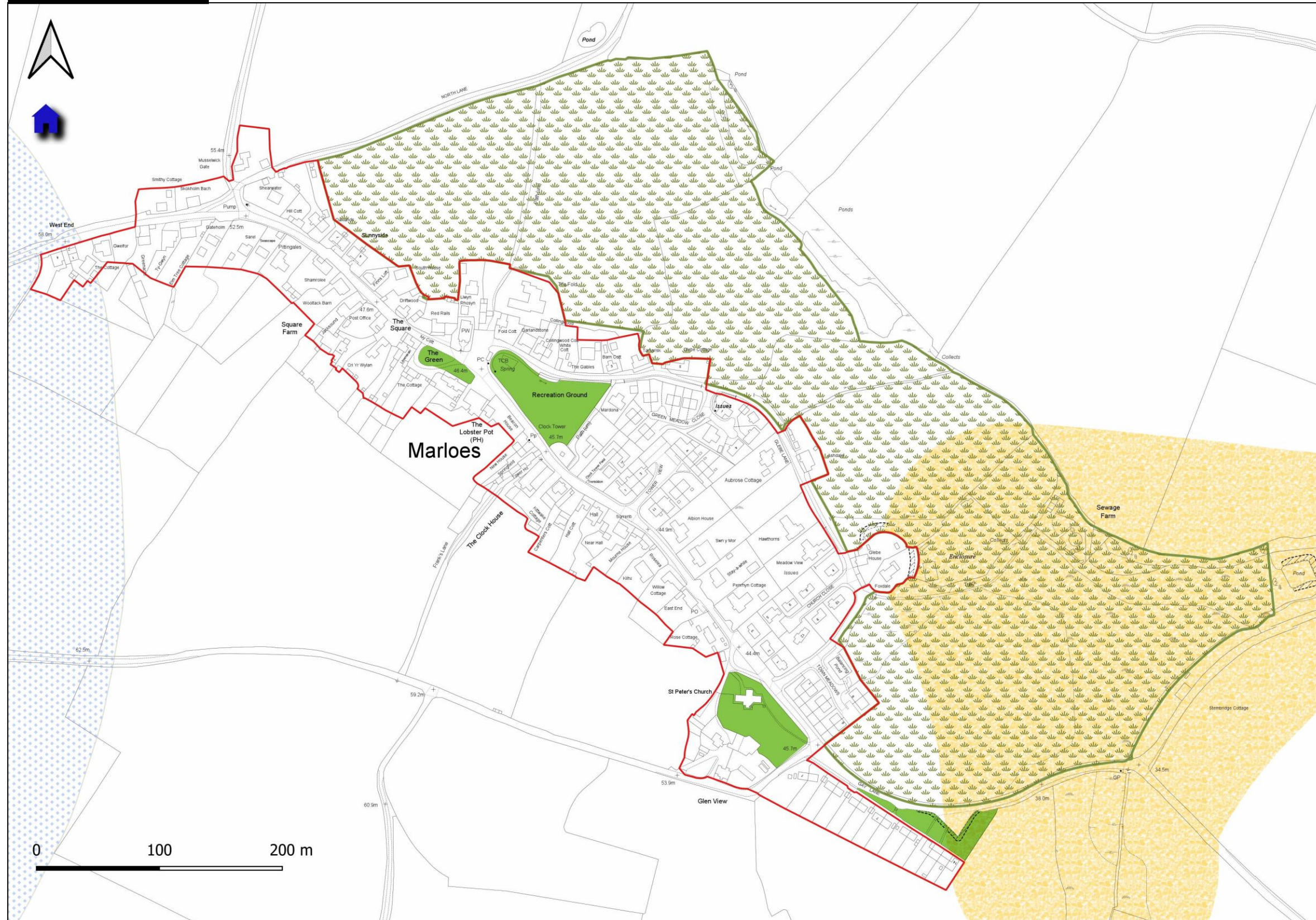
C19 Lydstep



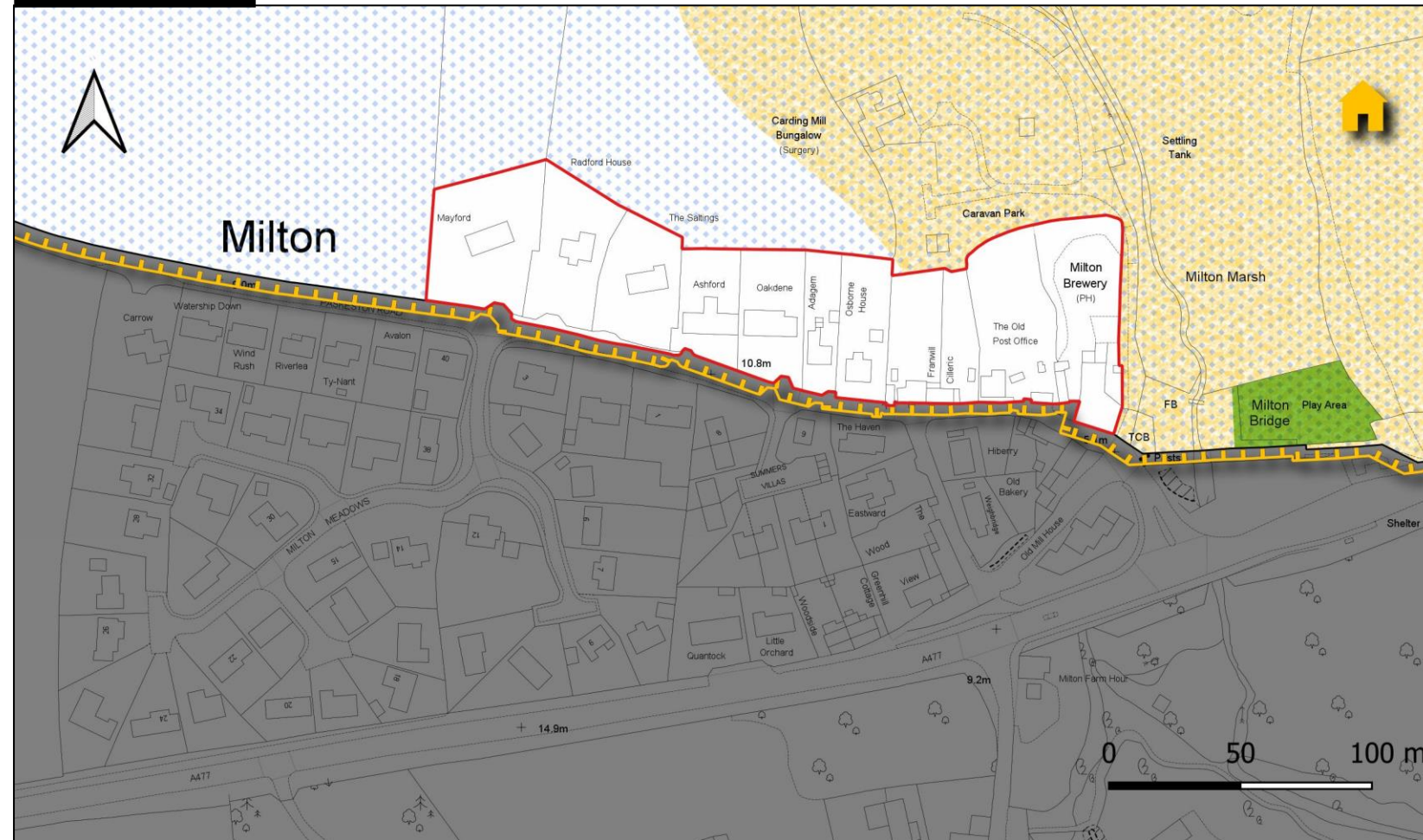


C21 Manorbier Station/Gorsaf Maenorbyr

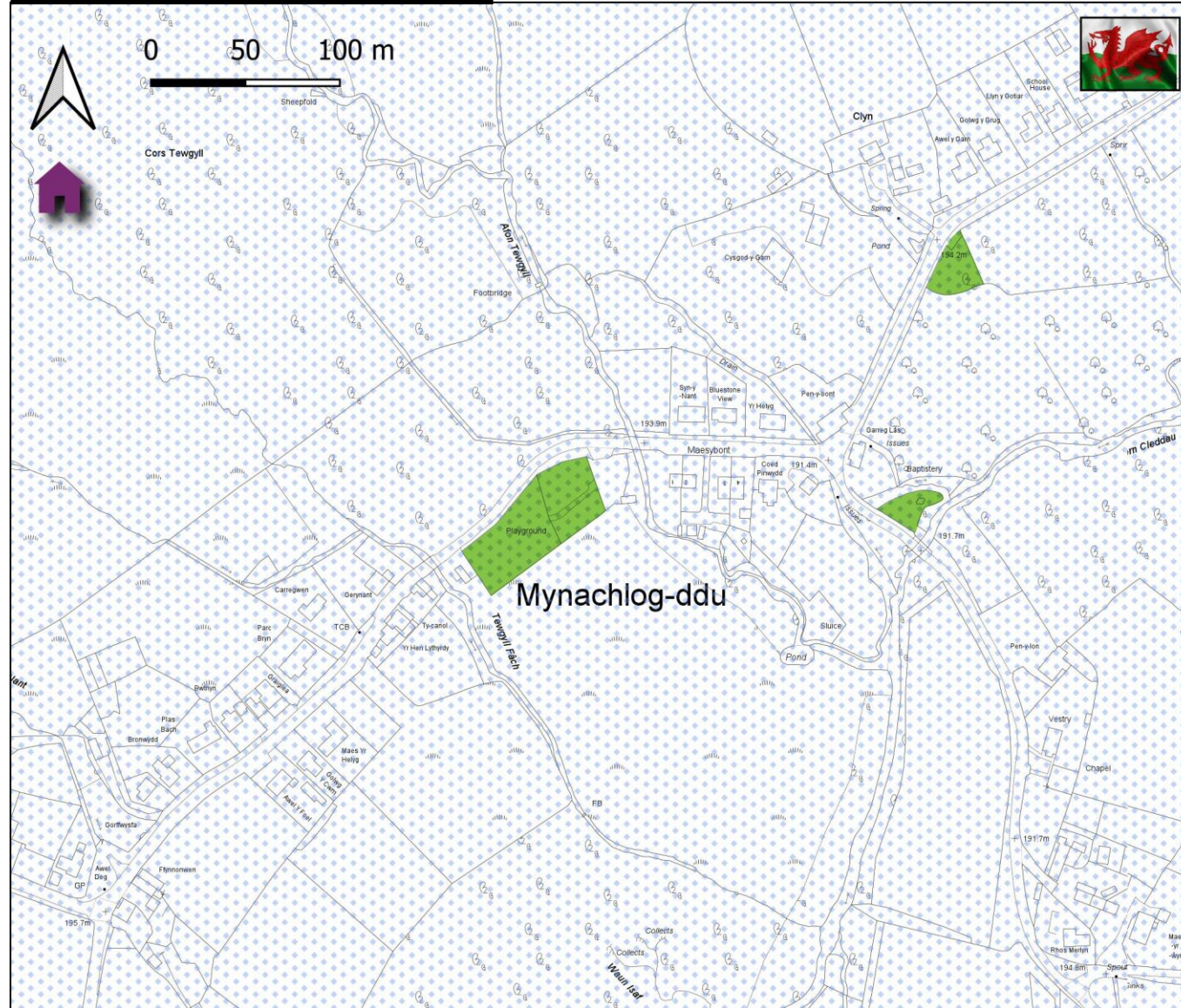
C22 Marloes



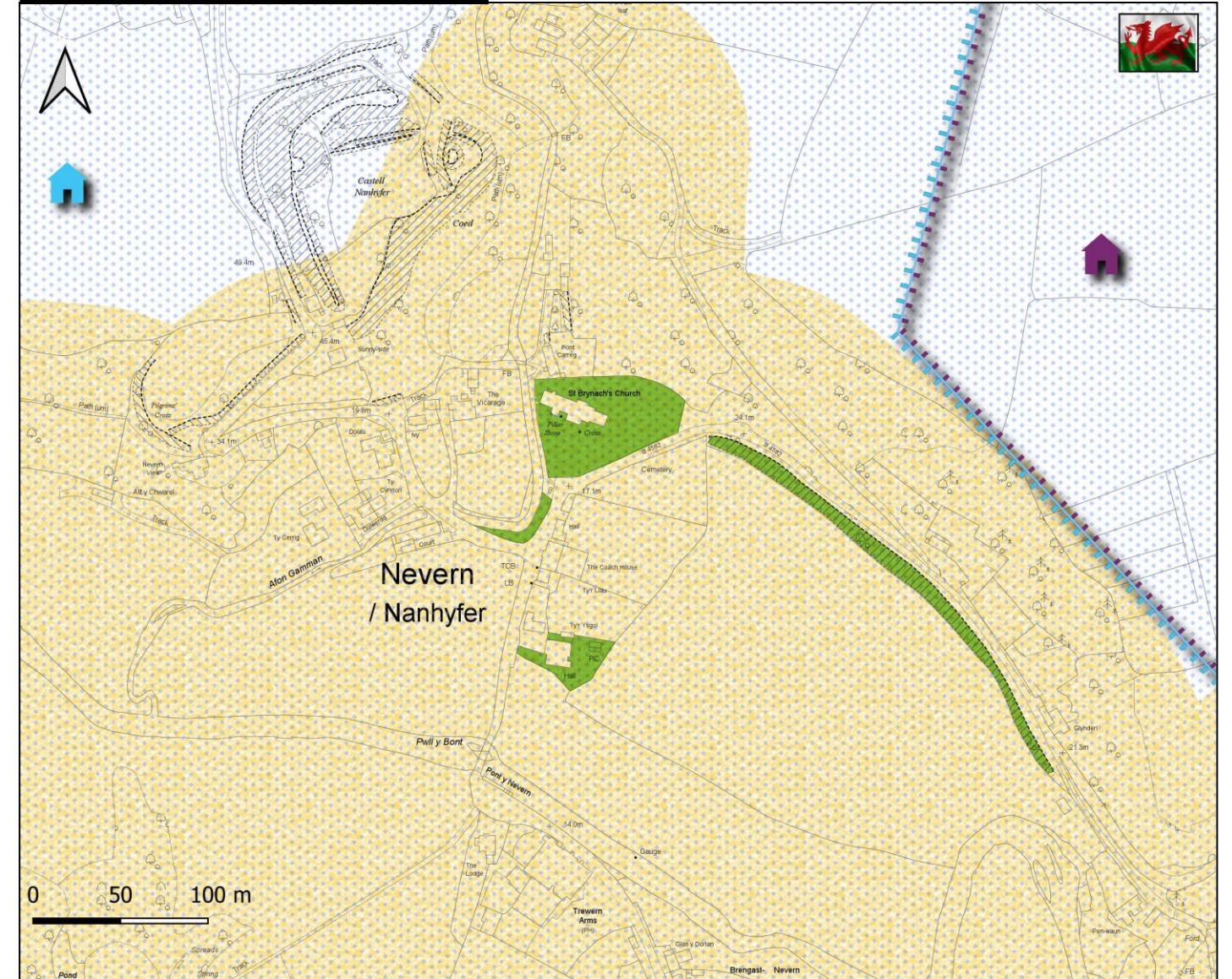
C23 Milton



C25 Mynachlogddu

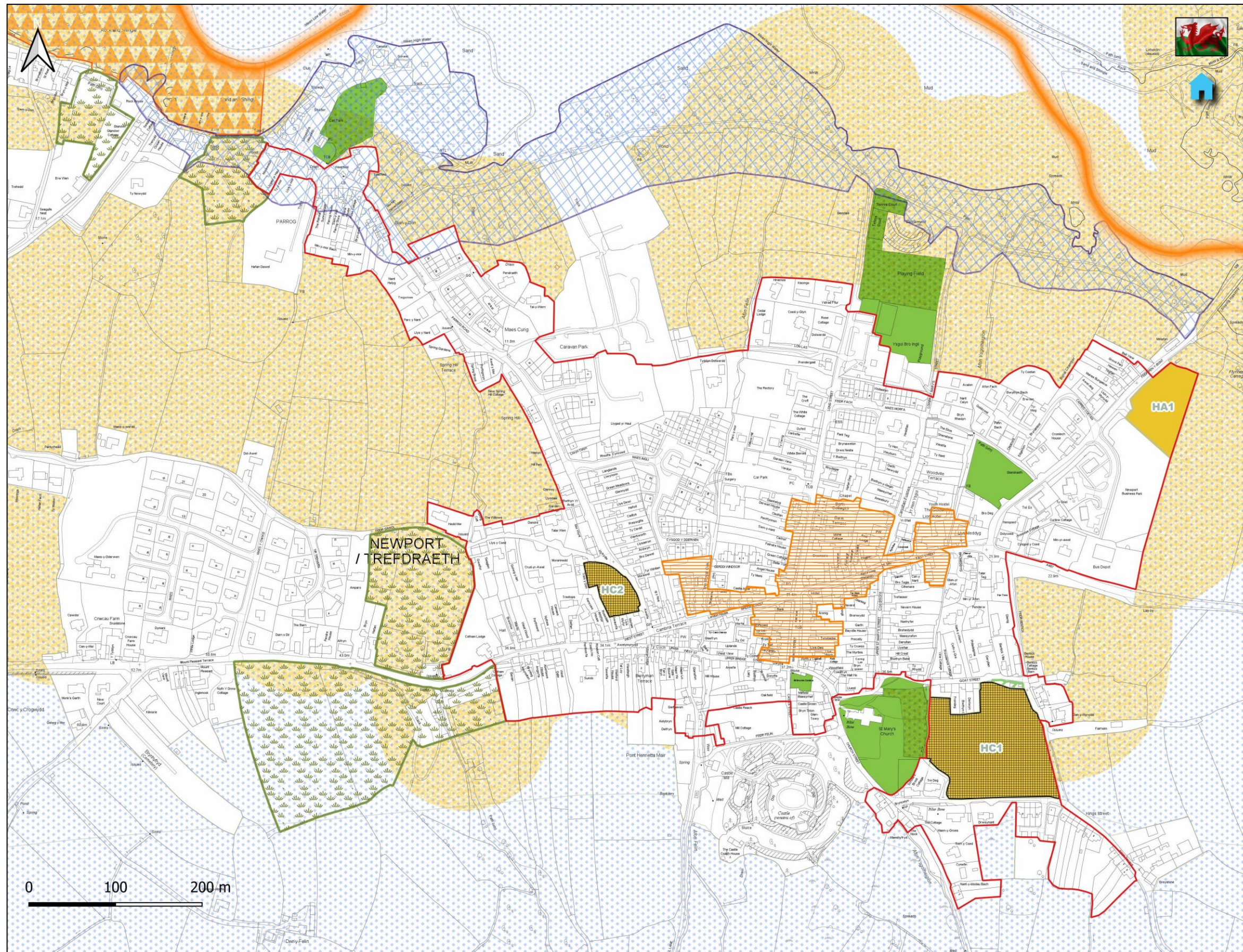


C26 Nevern/Nanhyfer





C27 New Hedges

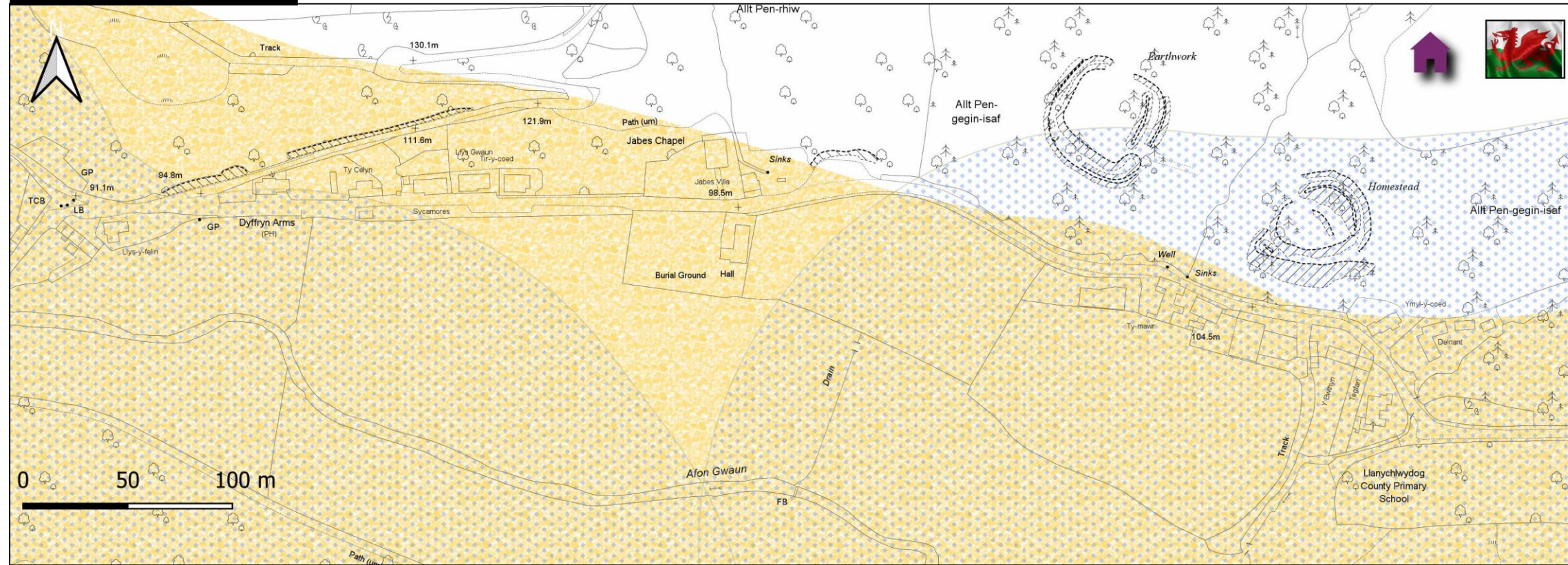


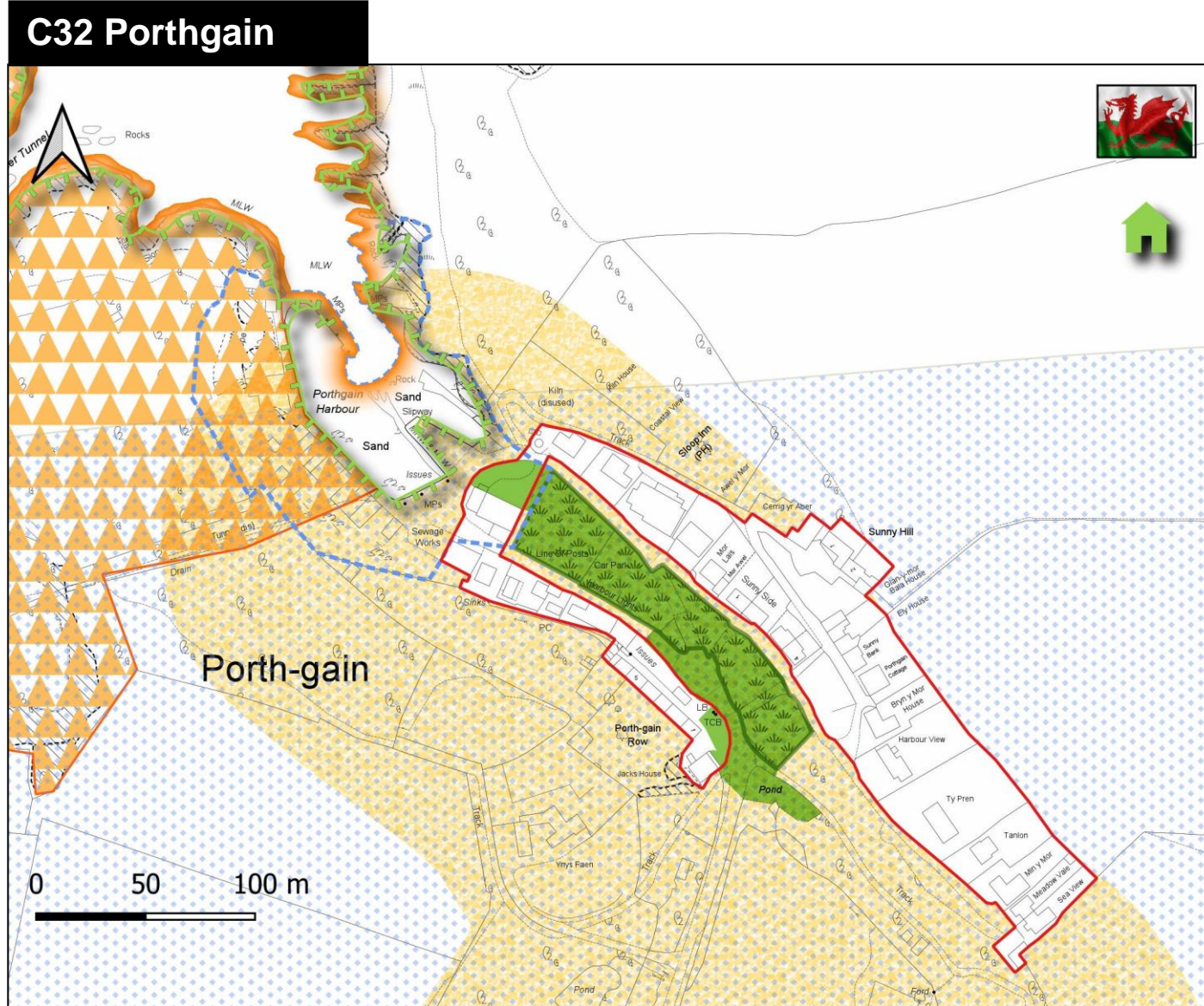
C29 Newport/ Trefdraeth

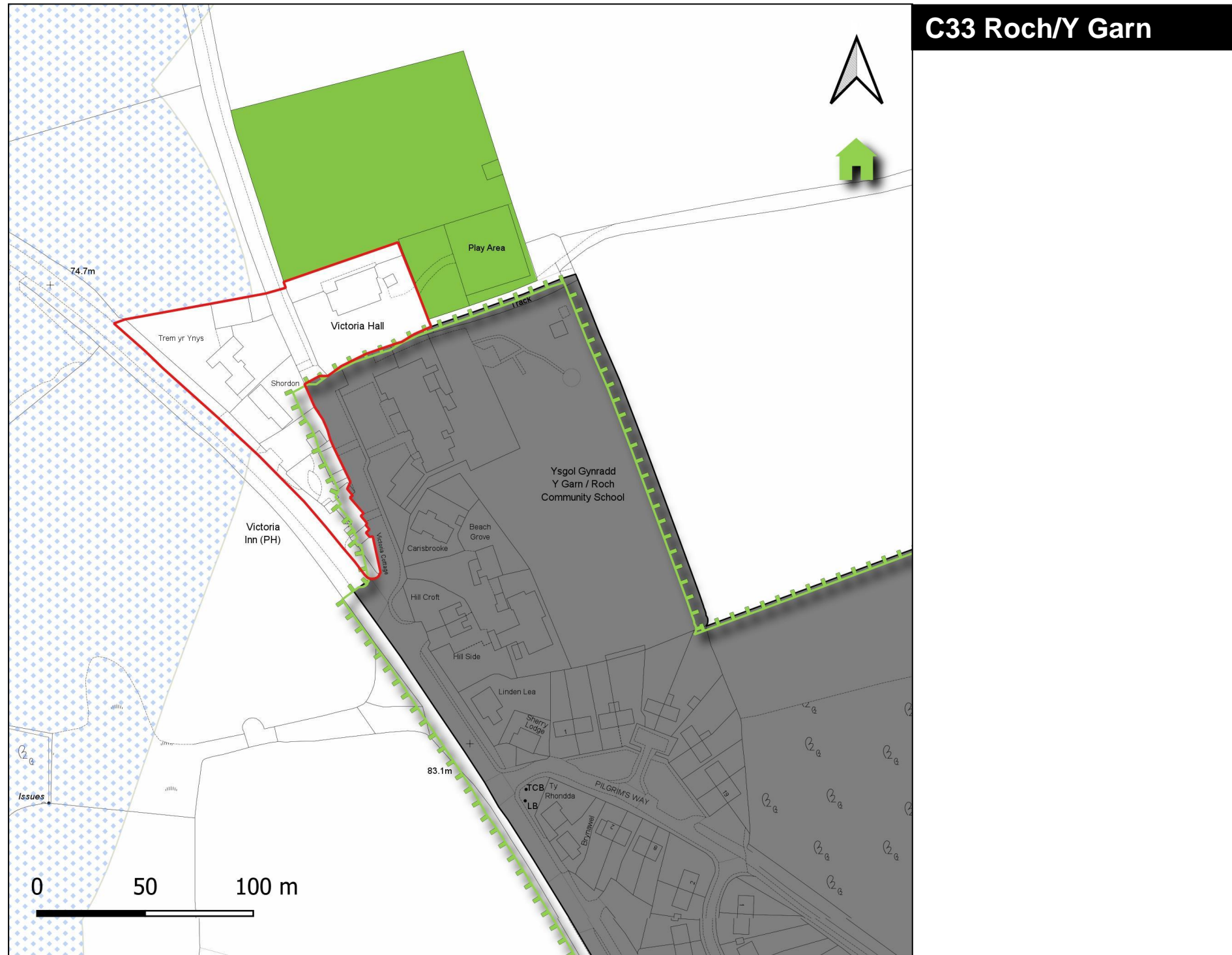
C30 Nolton Haven



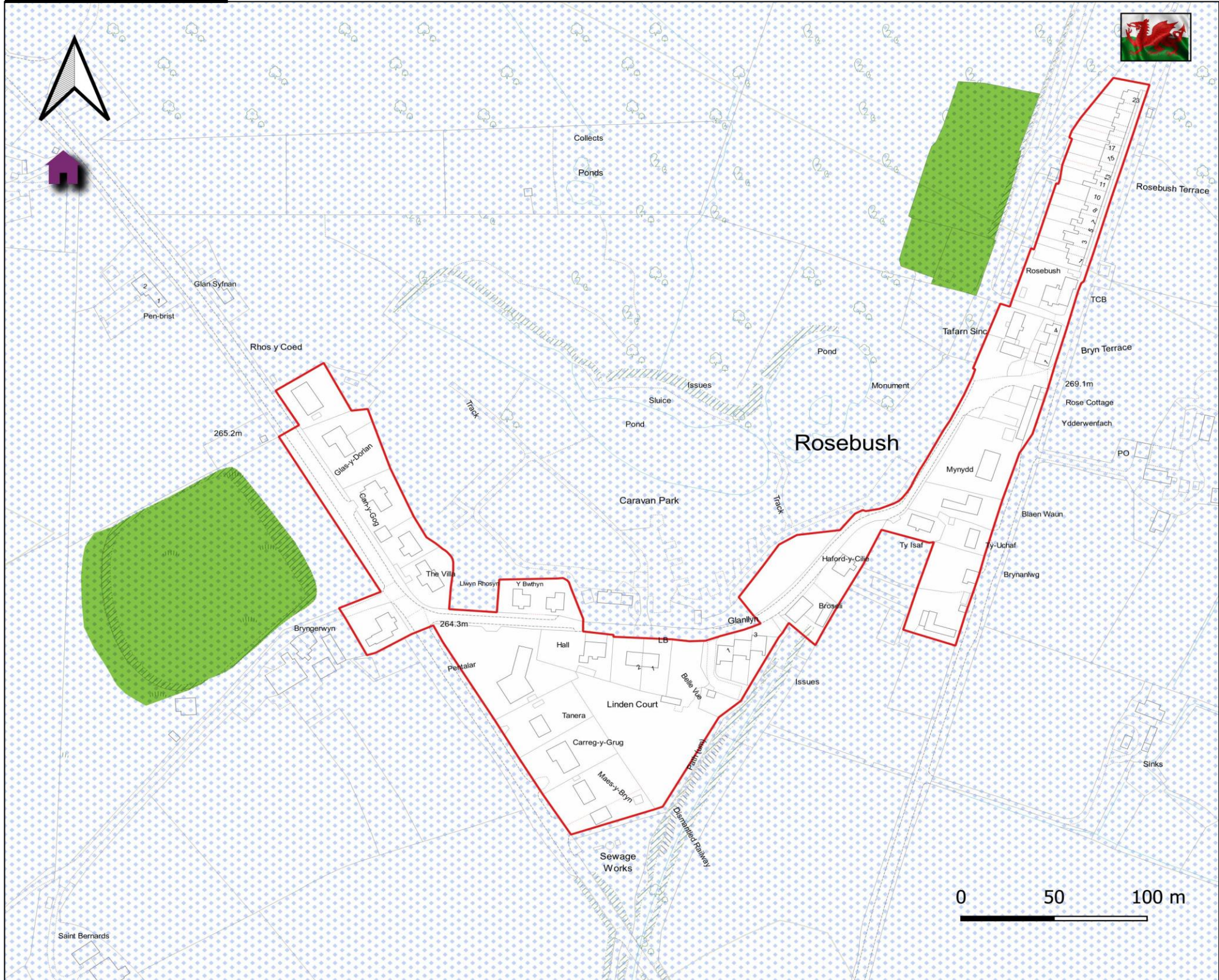
C31 Pontfaen



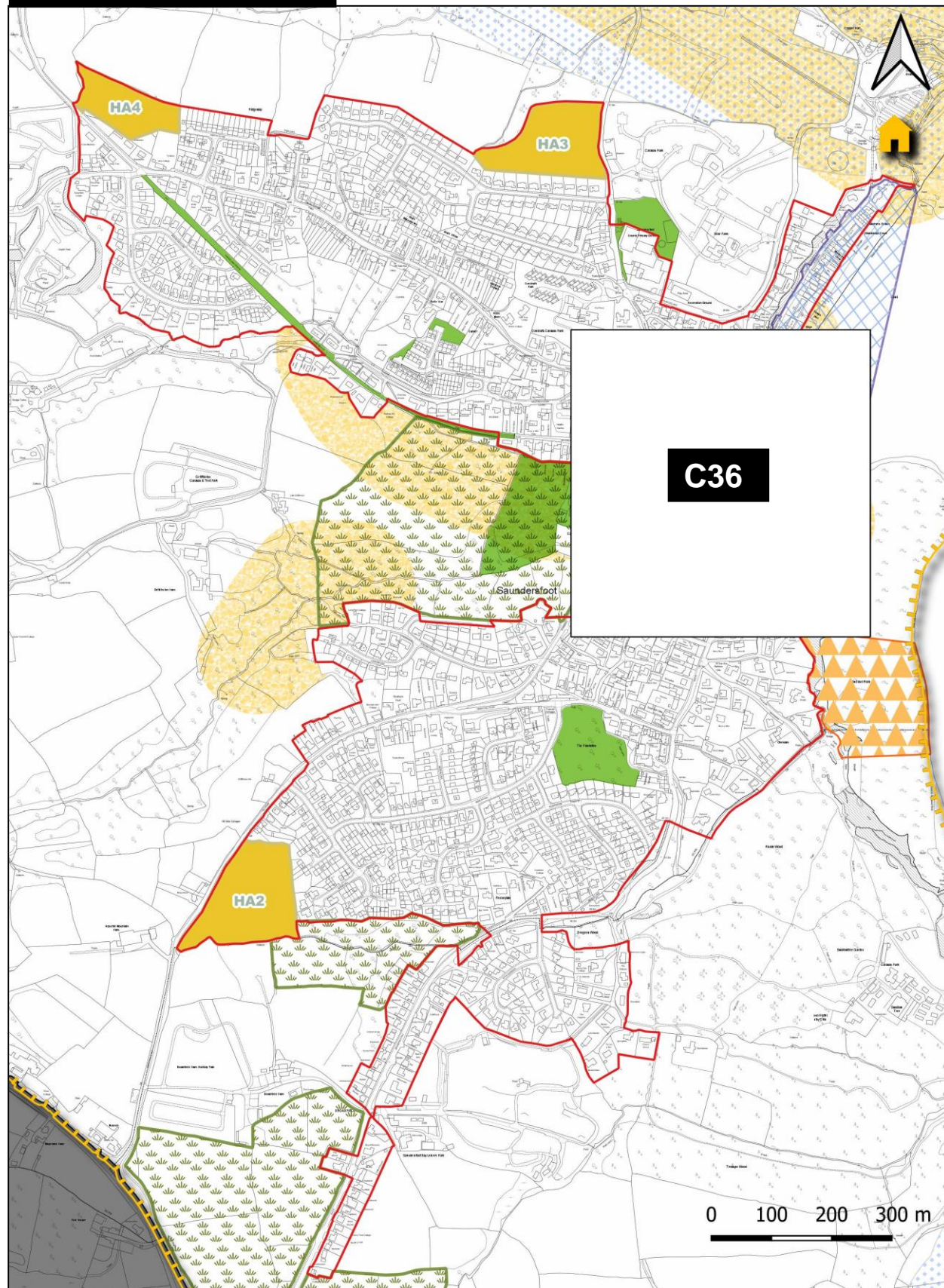




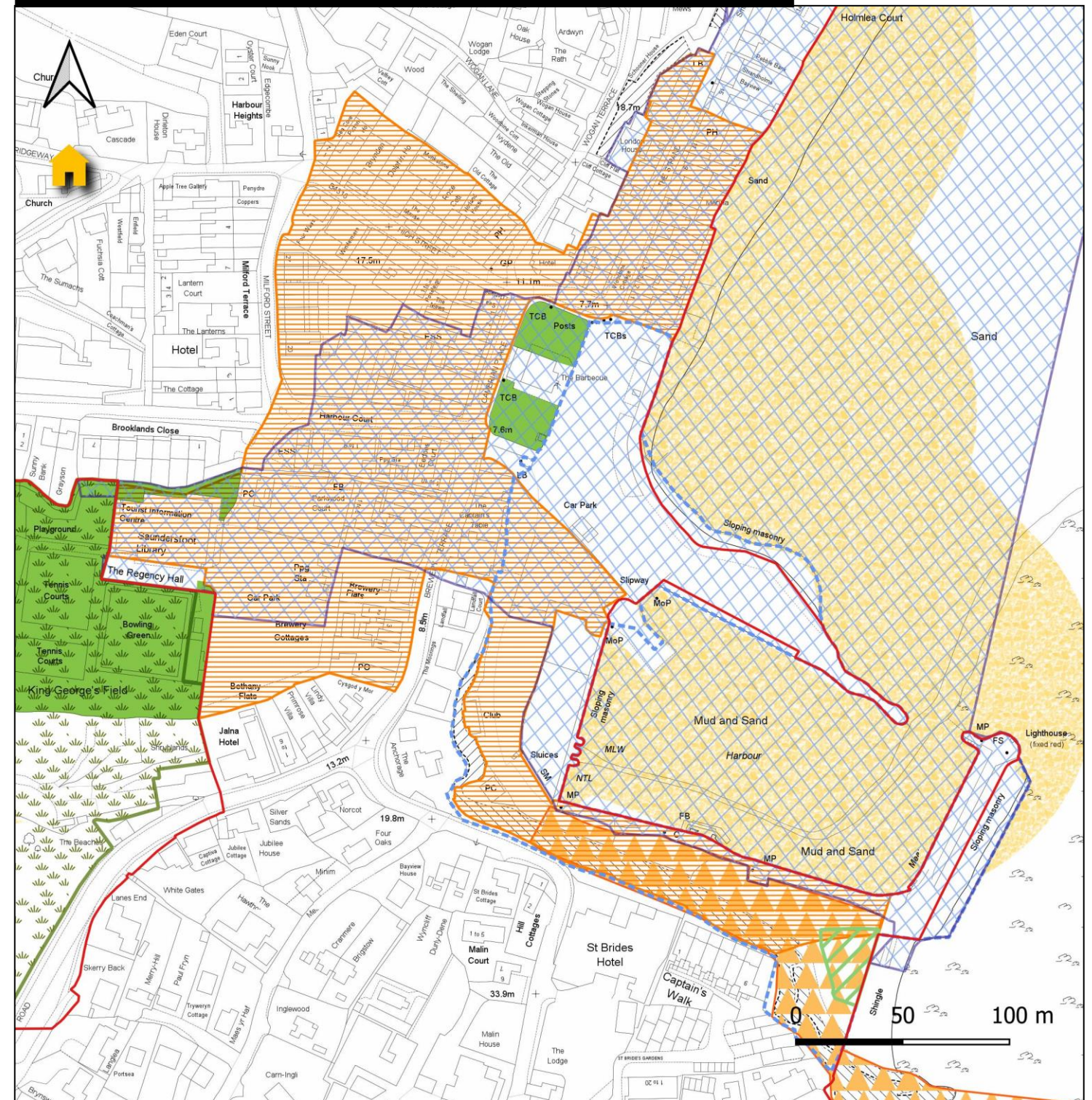
C34 Rosebush



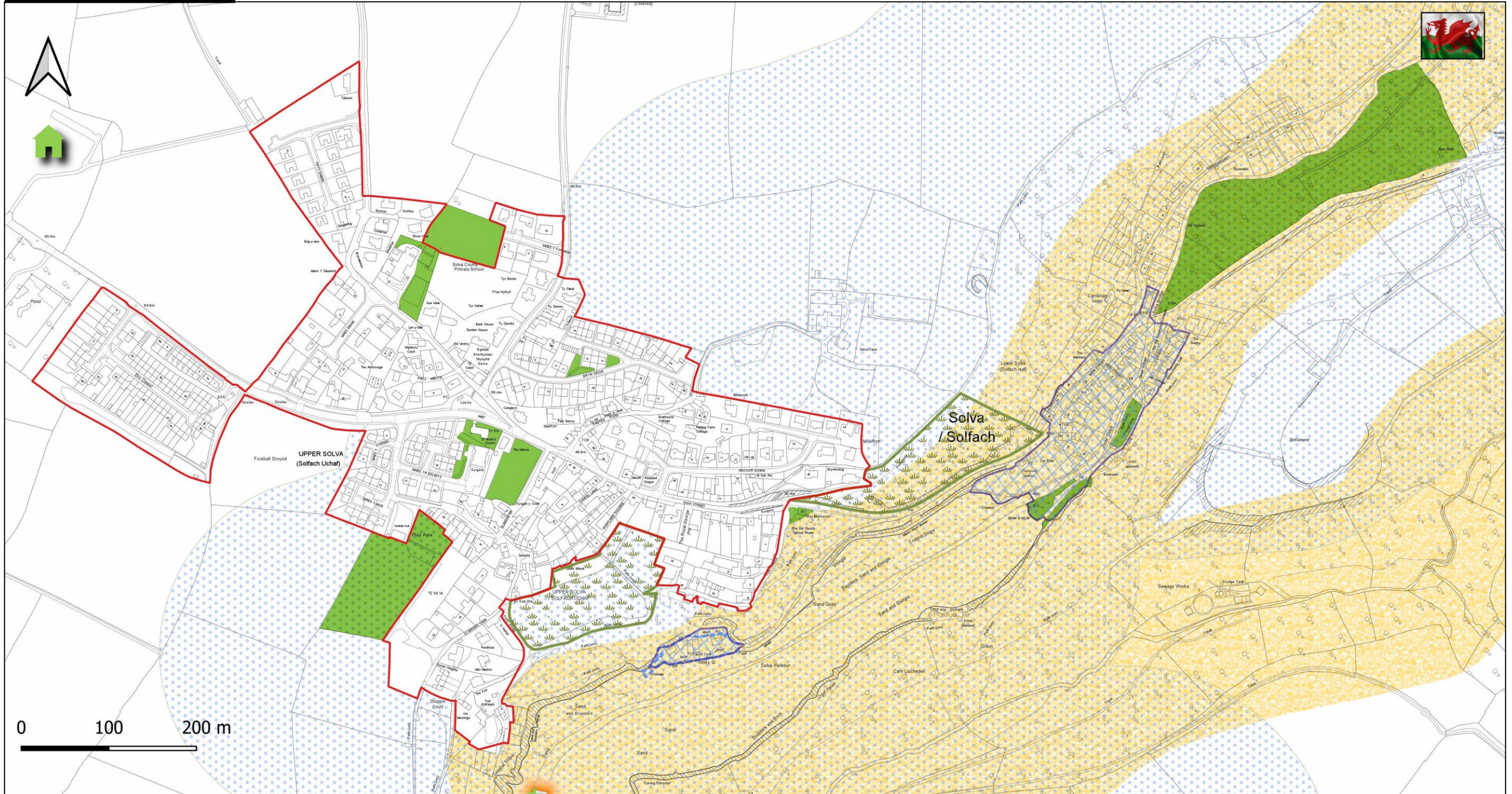
C35 Saundersfoot



C36 Saundersfoot (Centre)/Saundersfoot(Canol)

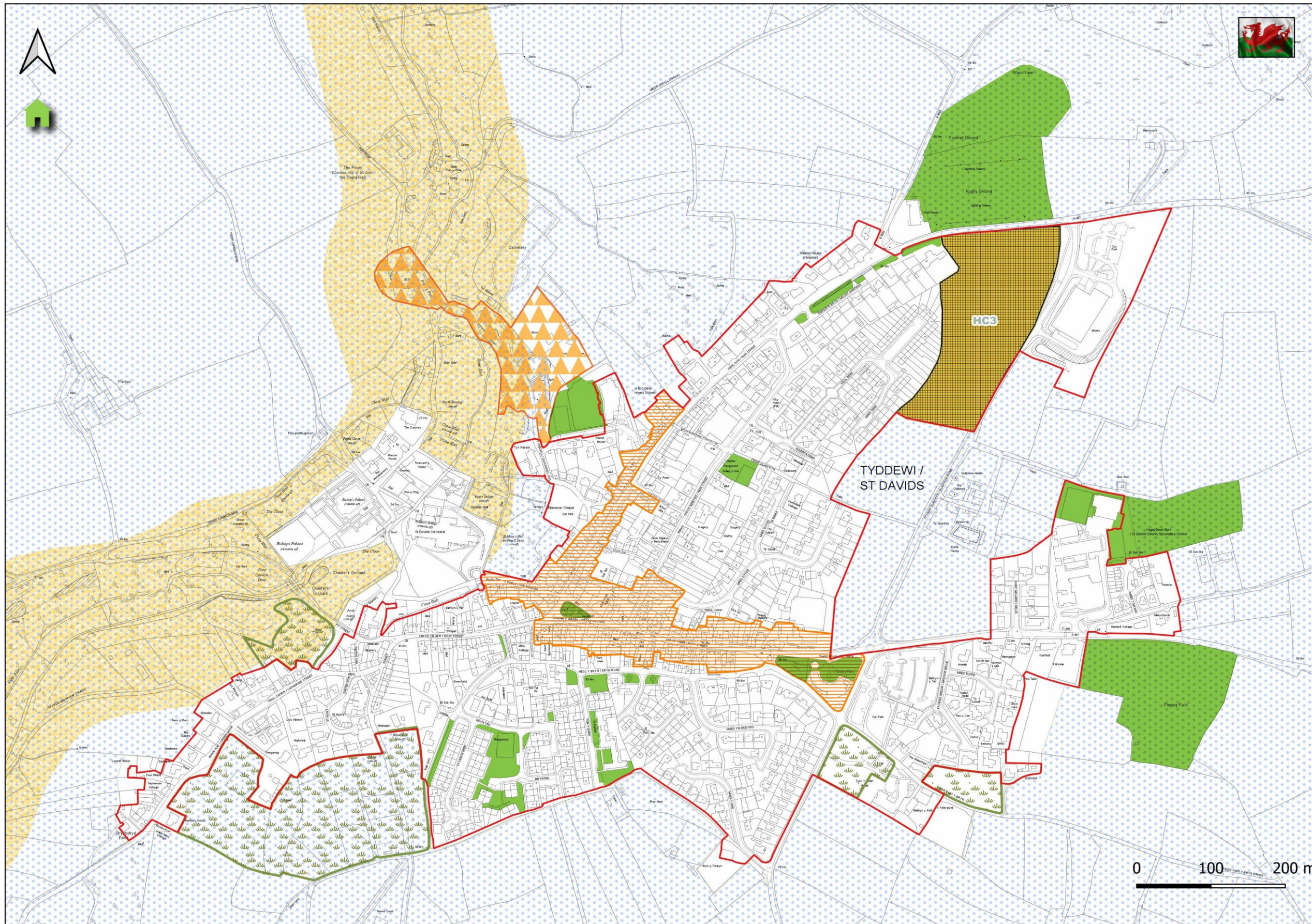


C37 Solva/Solfach

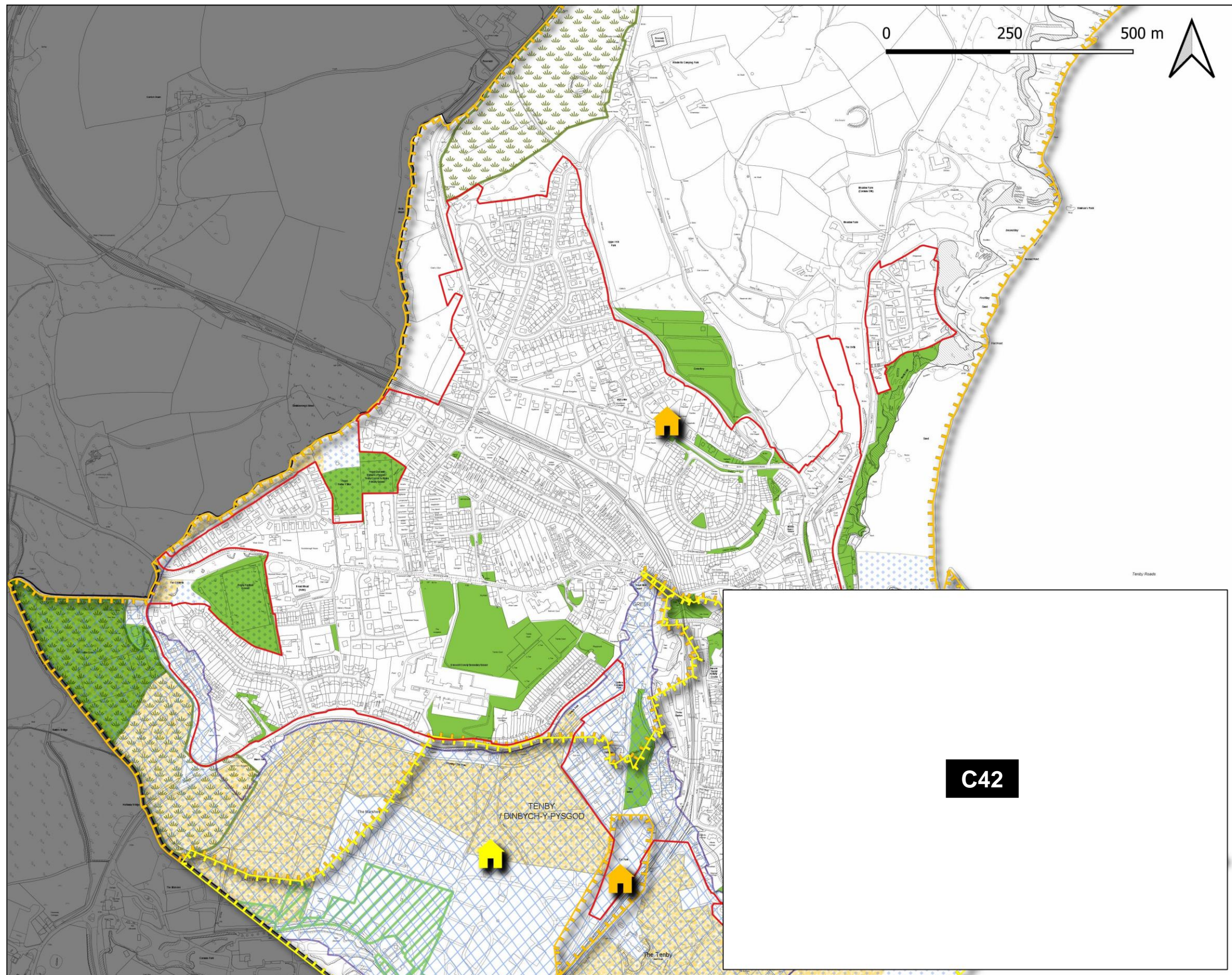


C38 Square and Compass/Y Sgwar

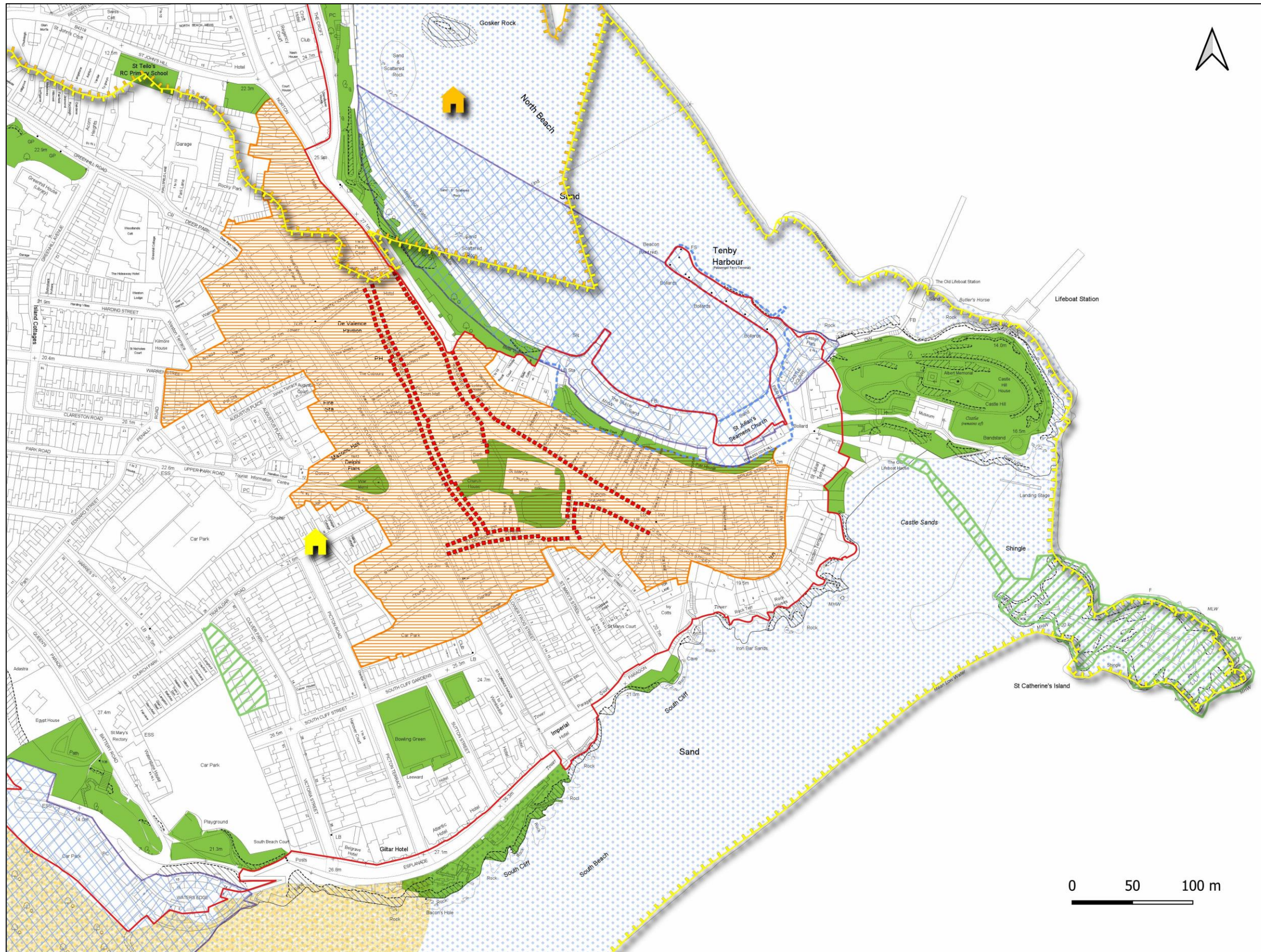




C39
St Davids /
Tyddewi

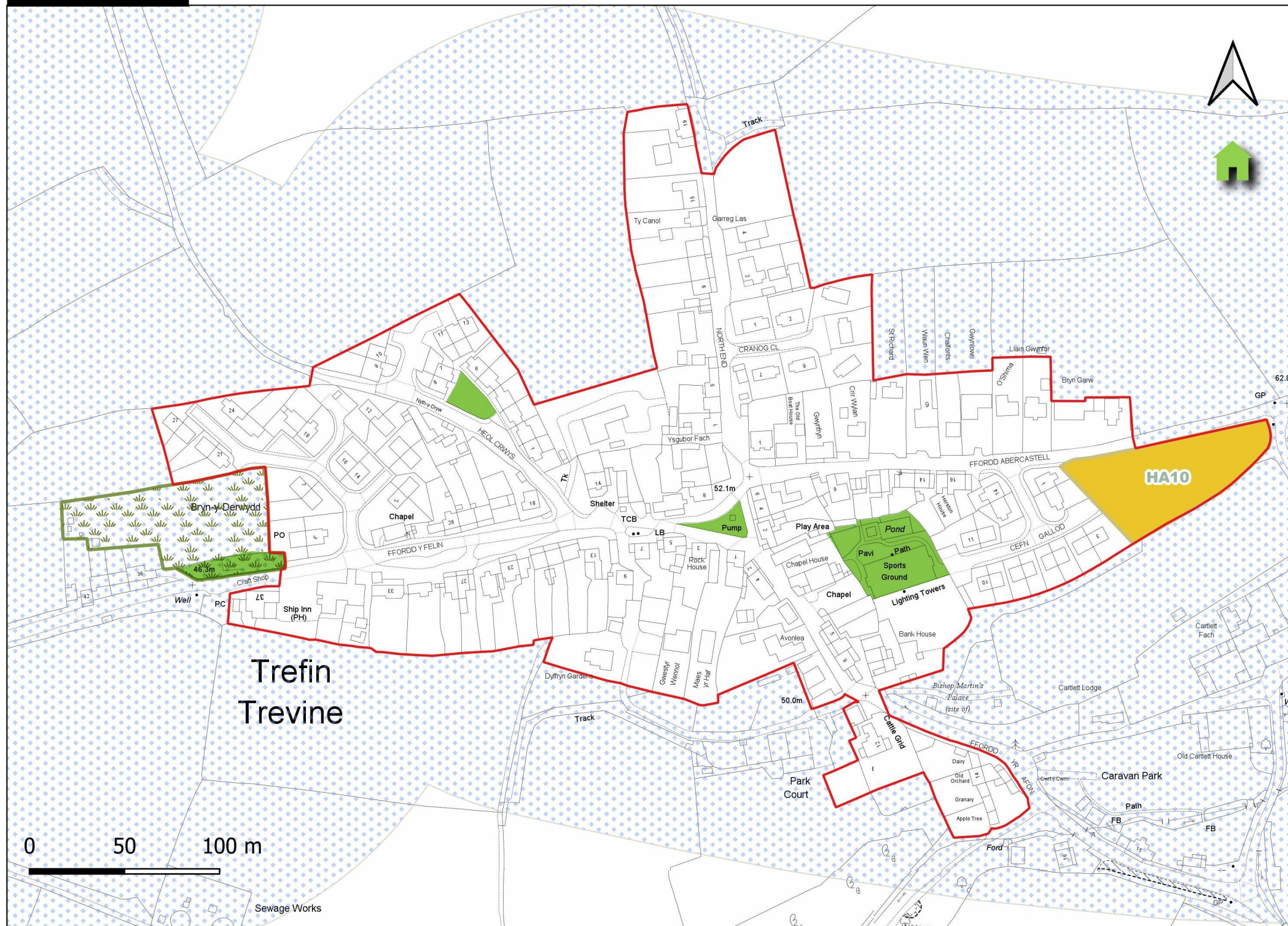


C41 Tenby / Dinbych-y-Pysgod

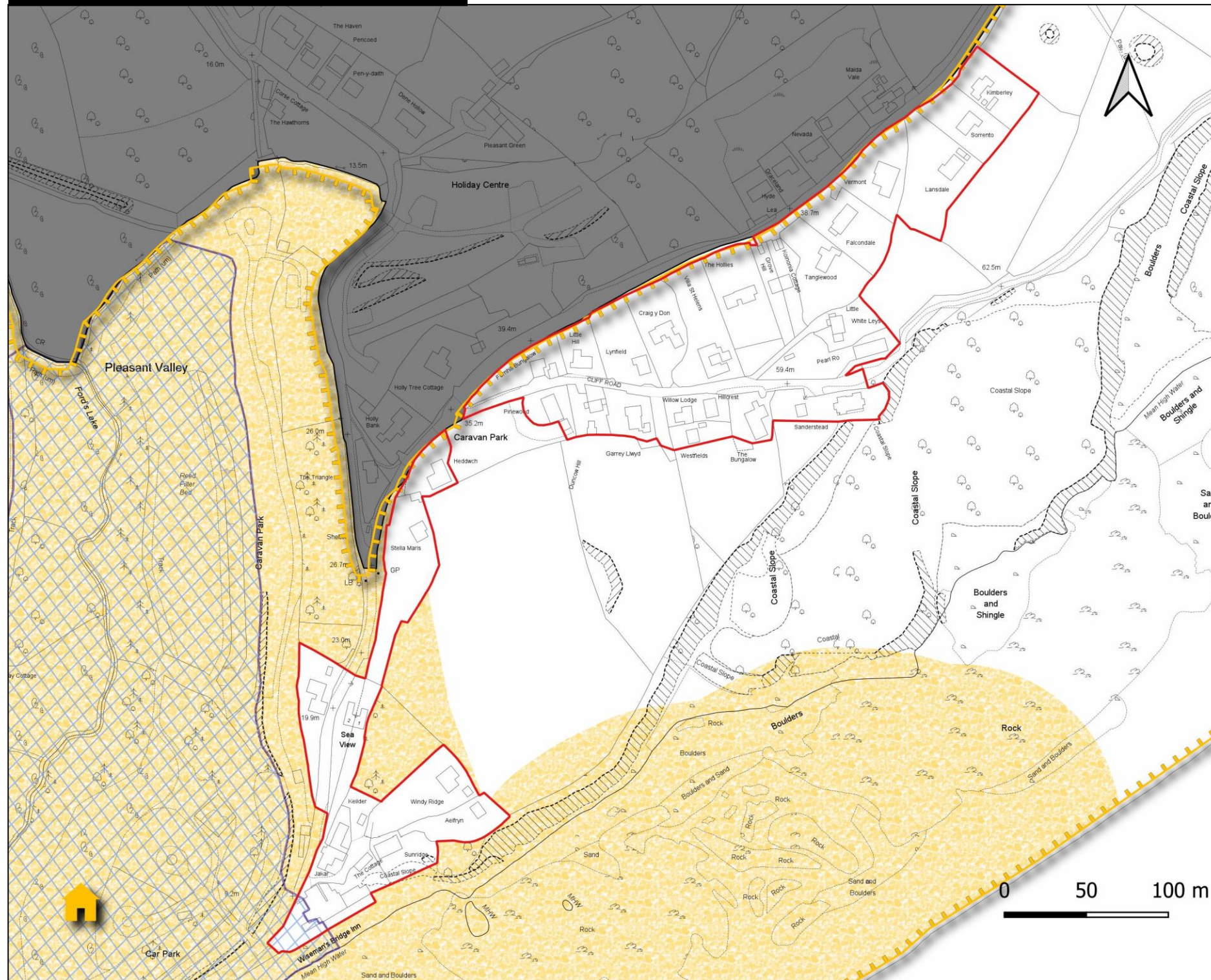


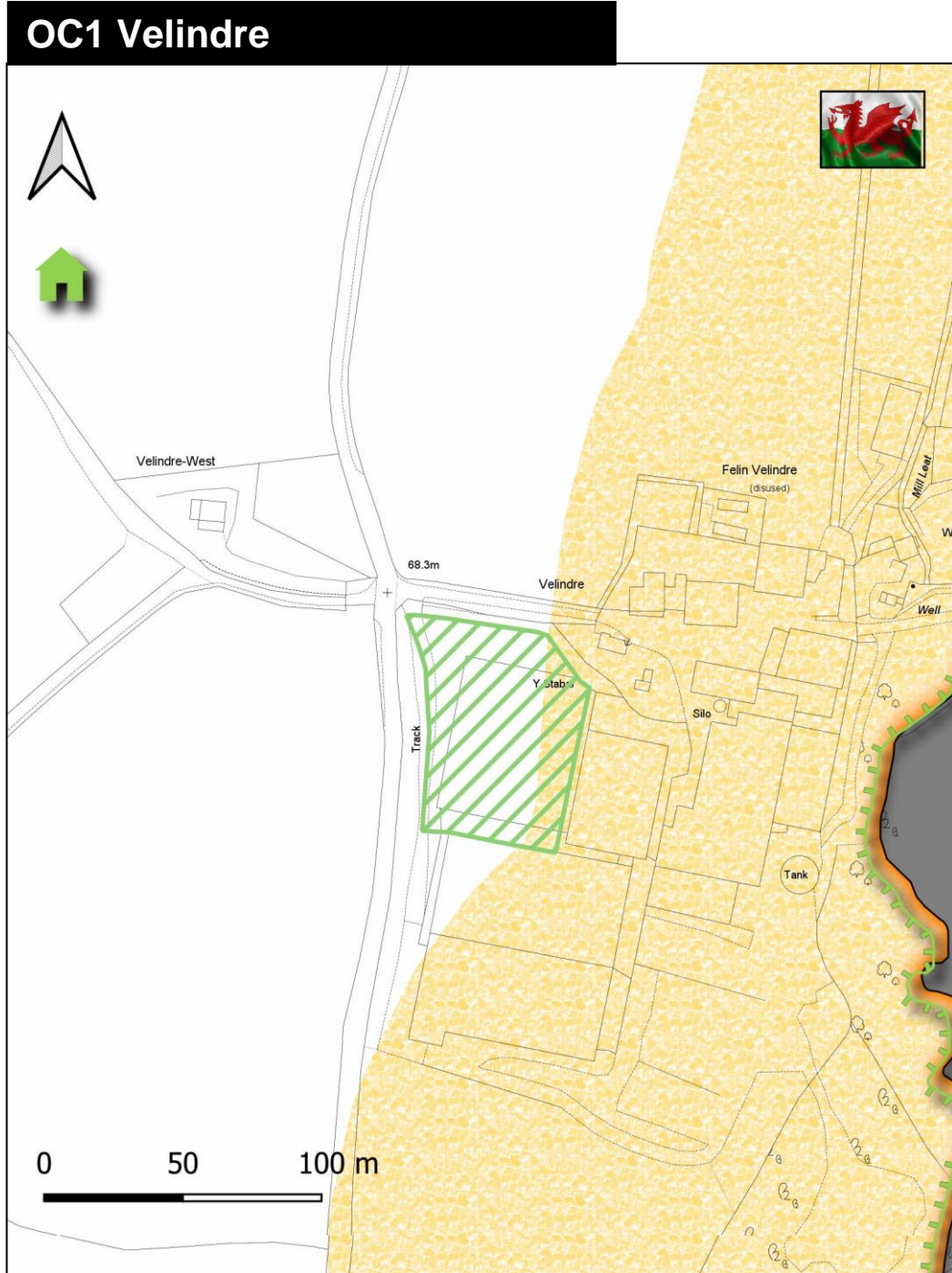
**C42 Tenby
(Centre) /
Dinbych-y-
Pysgod
(Canol)**

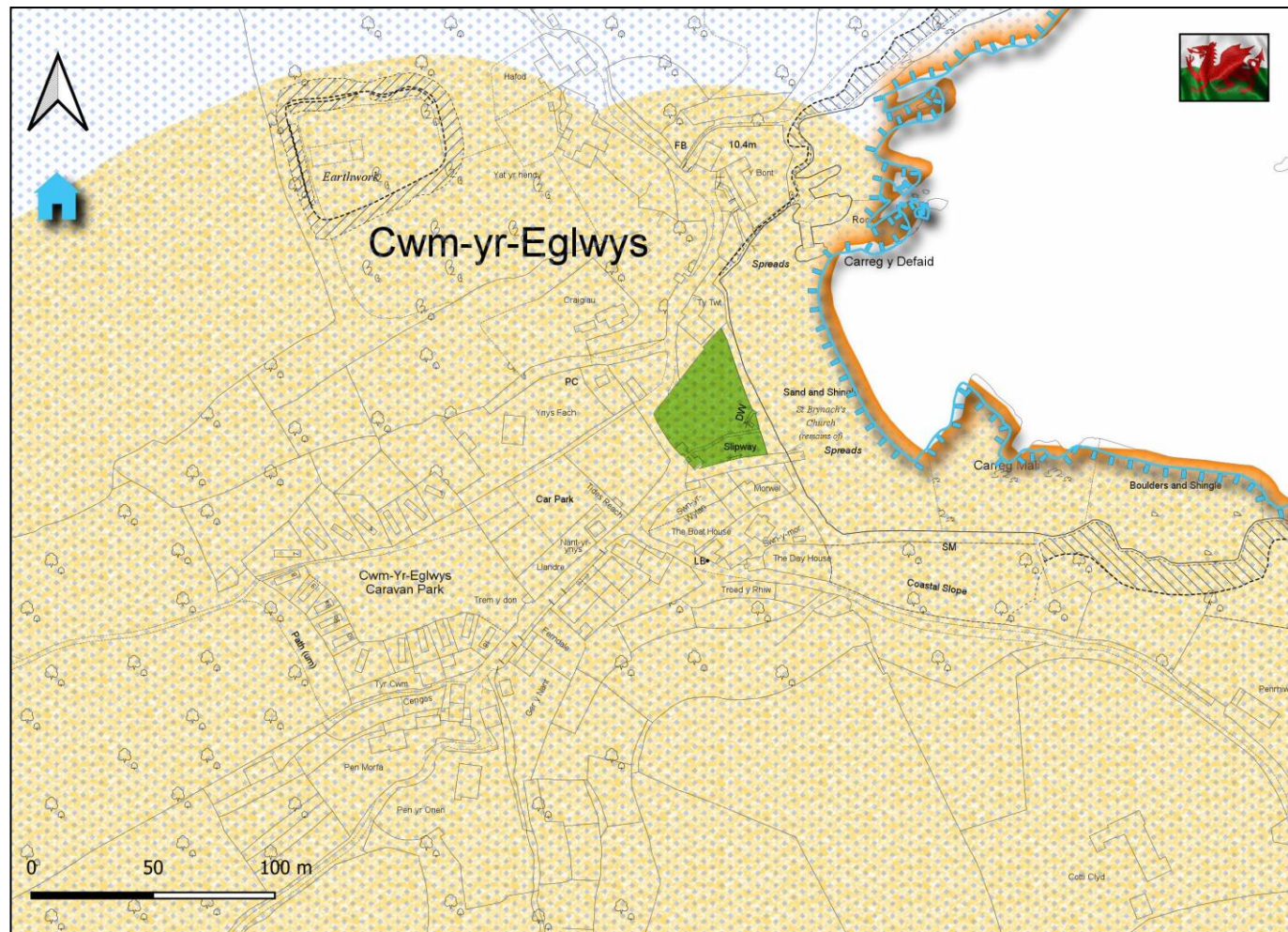
C43 Trefin



C44 Wiseman's Bridge





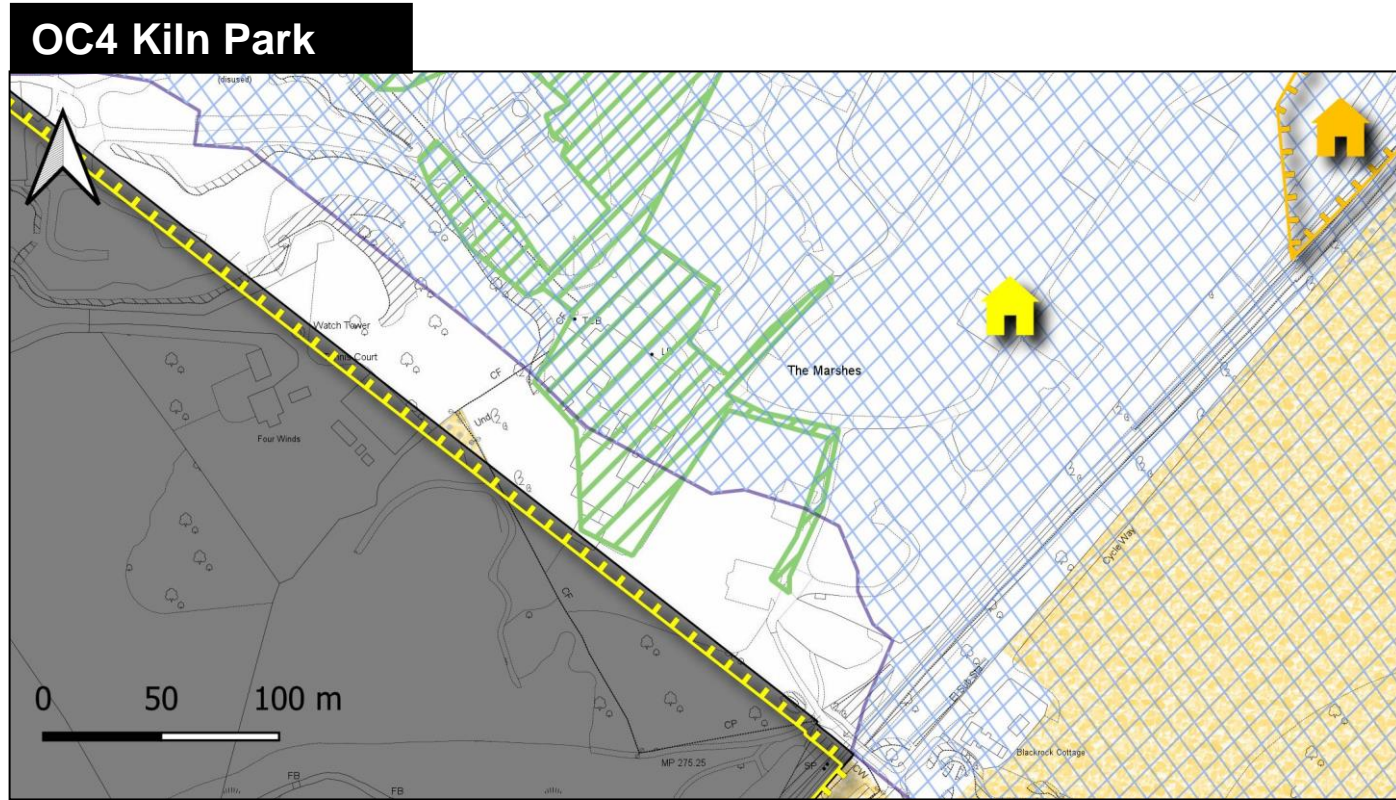


OC2 Cwm-yr-Eglwys

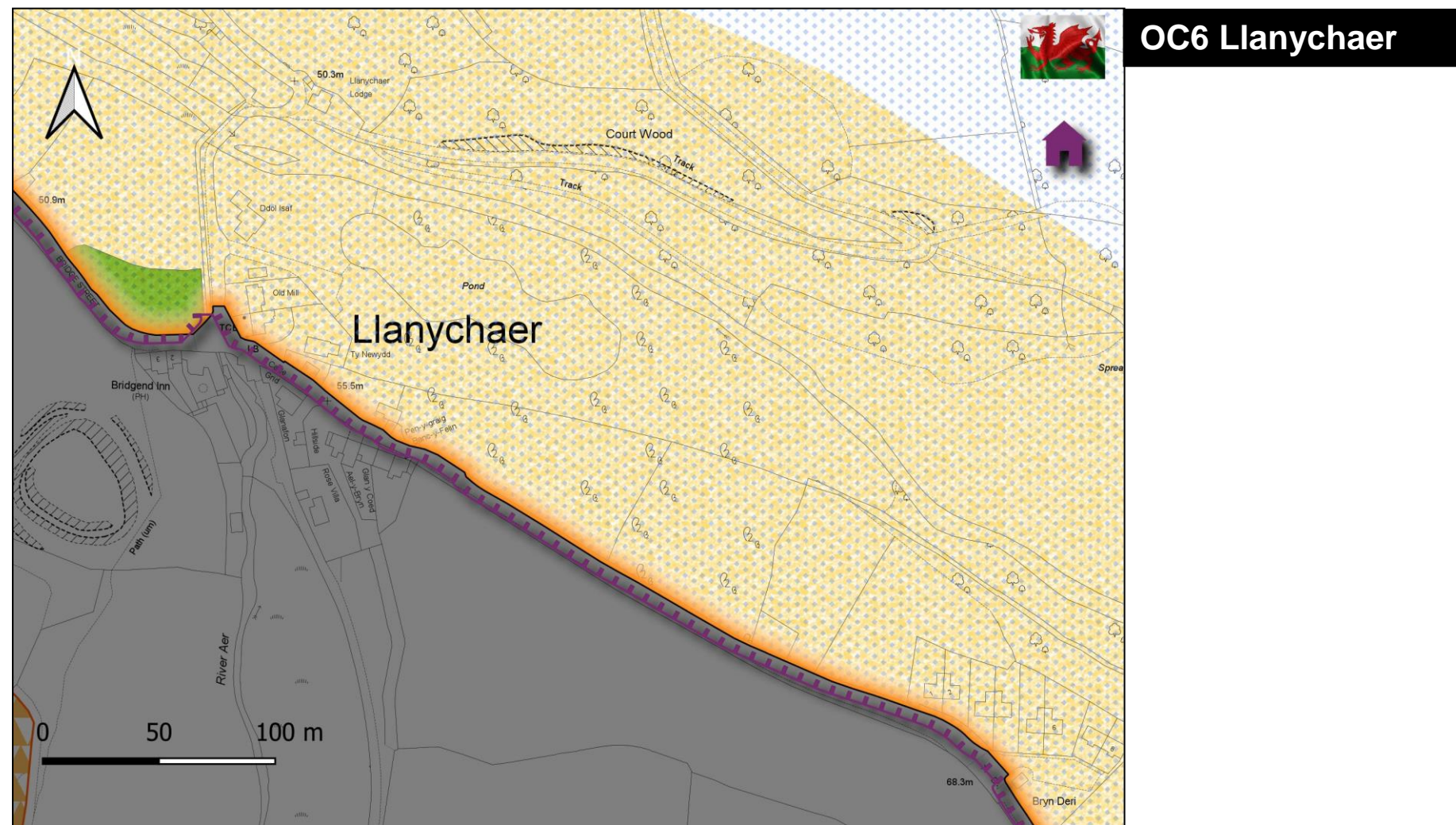


OC3 Hodgeston

Reproduced from the Ordnance Survey mapping with the permission of the Controller of Her Majesty's Stationery Office. © Crown Copyright. Unauthorised reproduction infringes Crown Copyright and may lead to prosecution or civil proceedings. Pembrokeshire Coast National Park Authority - copyright licence/account number 100022534. Atgynhyrwyd o fapiau Arolwg Ordnans gyda chaniatâd Rheolwr Llyfrfa Ei Mawrhydi. © Hawlfraint y Goron . Mae atgynhyrchu anawdurdodedig yn torri Hawlfraint y Goron ac fe allai arwain ar erlyniad neu achos sifil. Awdurdod Parc Cenedlaethol Arfordir Penfro - rhif cyfiri/trwydded hawlfraint 100022534. Contains Natural Resources Wales information © Natural Resources Wales and Database Right. All rights Reserved. Yn cynnwys gwybodaeth Cyfoeth Naturiol Cymru © Cyfoeth Naturiol Cymru a Hawl Cronfa Ddata. Cedwir pob hawl.



Reproduced from the Ordnance Survey mapping with the permission of the Controller of Her Majesty's Stationery Office. © Crown Copyright. Unauthorised reproduction infringes Crown Copyright and may lead to prosecution or civil proceedings. Pembrokeshire Coast National Park Authority - copyright licence/account number 100022534. Atgynhyrwyd o fapiau Arolwg Ordnans gyda chaniatâd Rheolwr Llyfrfa Ei Mawrhydi. © Hawlfraint y Goron . Mae atgynhyrchu anawdurdodedig yn torri Hawlfraint y Goron ac fe allai arwain ar erlyniad neu achos sifil. Awdurdod Parc Cenedlaethol Arfordir Penfro - thif cyfrif/trwydded hawlfraint 100022534. Contains Natural Resources Wales information © Natural Resources Wales and Database Right. All rights Reserved. Yn cynnwys gwybodaeth Cyfoeth Naturiol Cymru © Cyfoeth Naturiol Cymru a Hawl Cronfa Ddata. Cedwir pob hawl.



Reproduced from the Ordnance Survey mapping with the permission of the Controller of Her Majesty's Stationery Office. © Crown Copyright. Unauthorised reproduction infringes Crown Copyright and may lead to prosecution or civil proceedings. Pembrokeshire Coast National Park Authority - copyright licence/account number 100022534. Atgynhyrwyd o fapiau Arolwg Ordnans gyda chaniatâd Rheolwr Llyfrfa Ei Mawrhydi. © Hawlfraint y Goron. Mae atgynhyrchu anawdurdodedig yn torri Hawlfraint y Goron ac fe allai arwain ar erlyniad neu achos sifil. Awdurdod Parc Cenedlaethol Arfordir Penfro - rhif cyfrif/trwydded hawlfraint 100022534. Contains Natural Resources Wales information © Natural Resources Wales and Database Right. All rights Reserved. Yn cynnwys gwybodaeth Cyfoeth Naturiol Cymru © Cyfoeth Naturiol Cymru a Hawl Cronfa Ddata. Cedwir pob hawl.

OC7 Monkstone

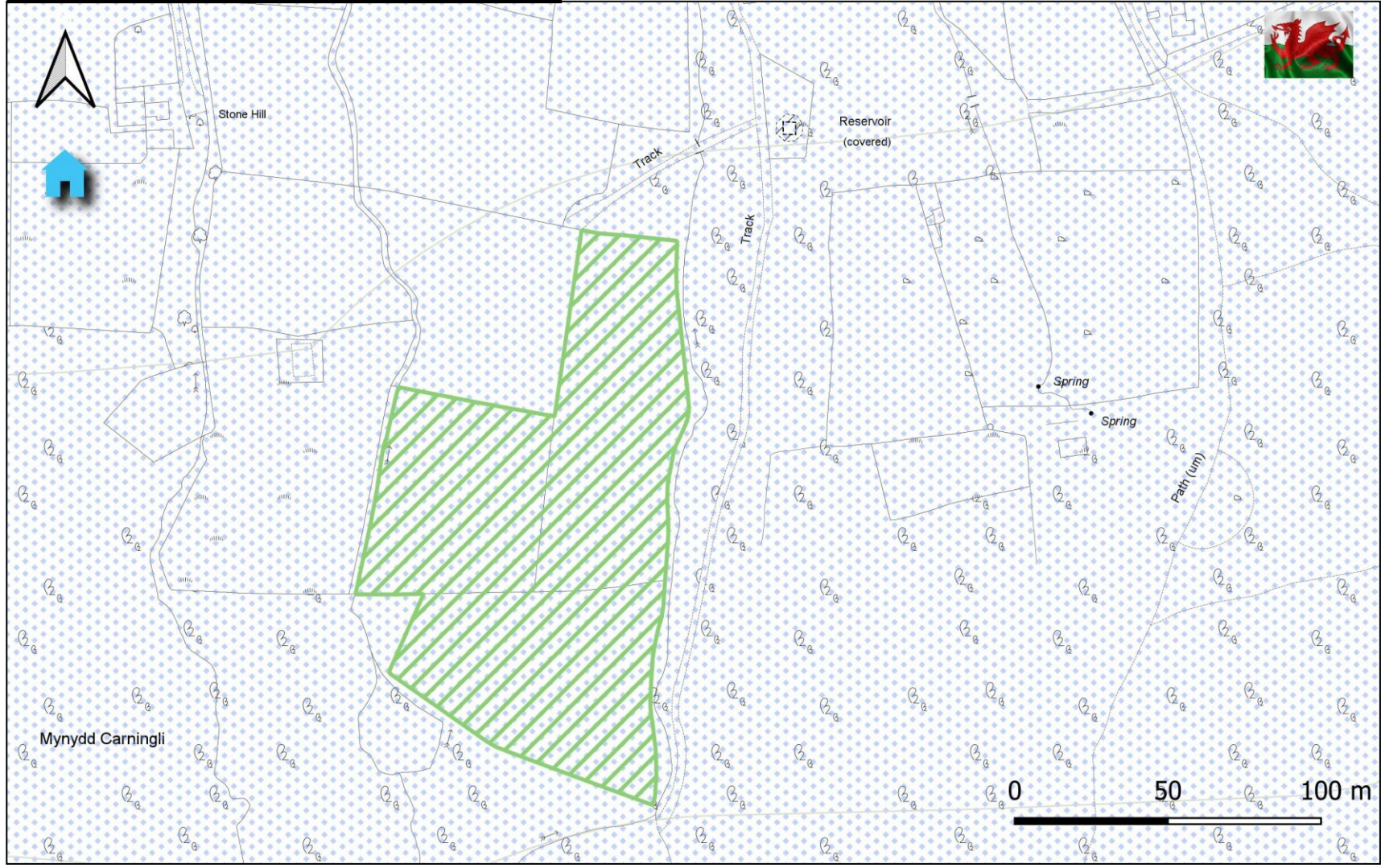


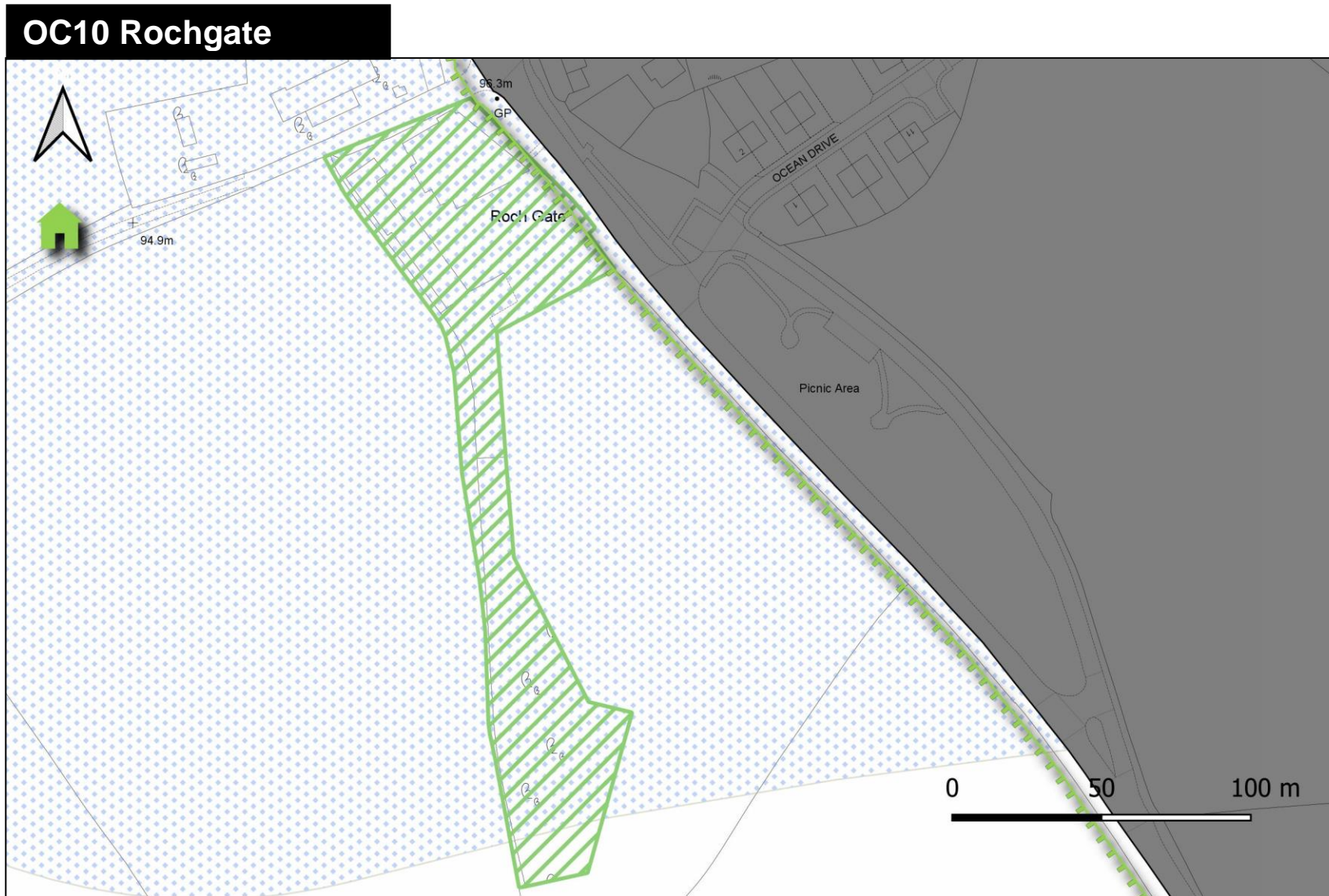
OC8 Nolton

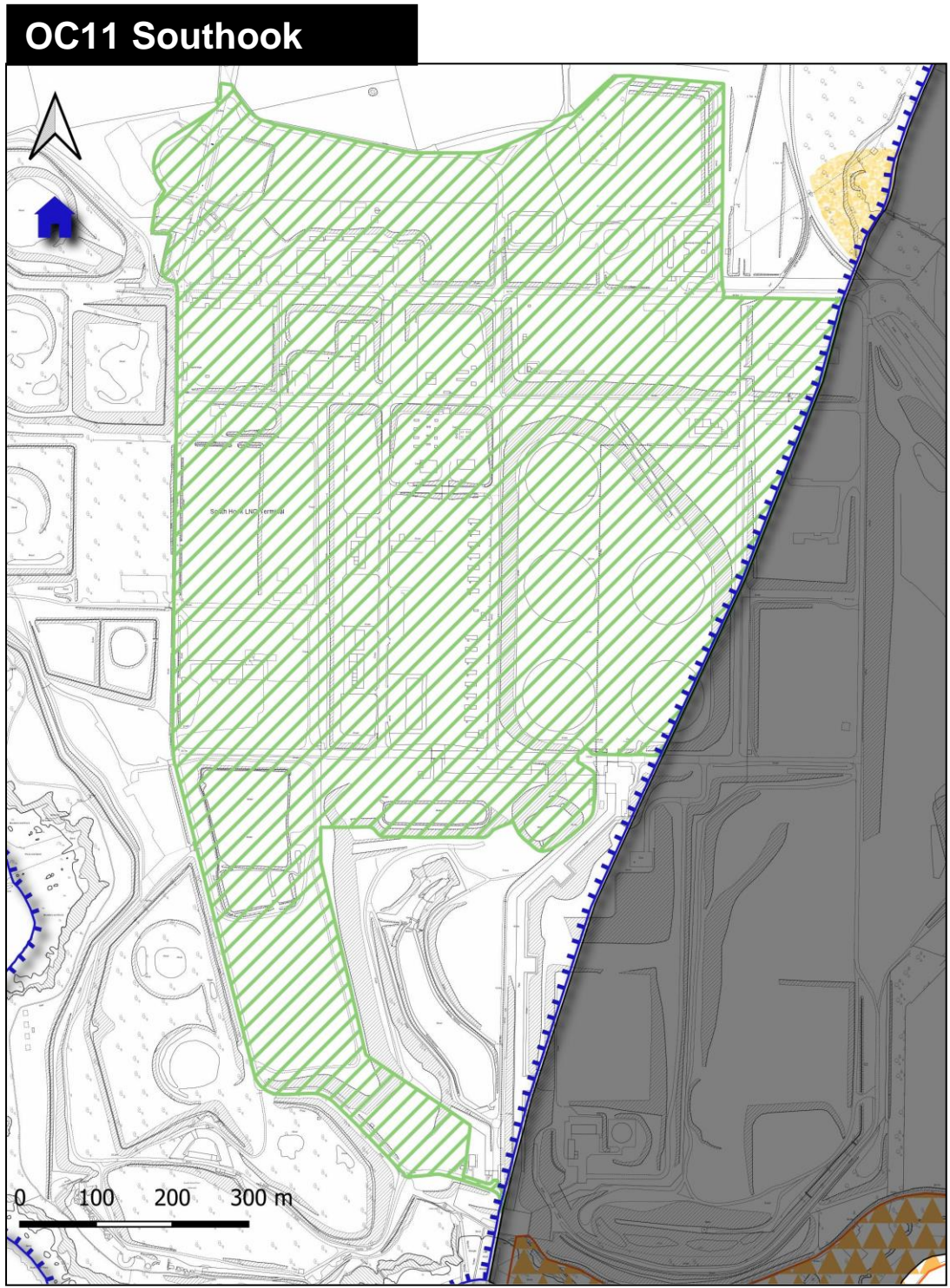
C30



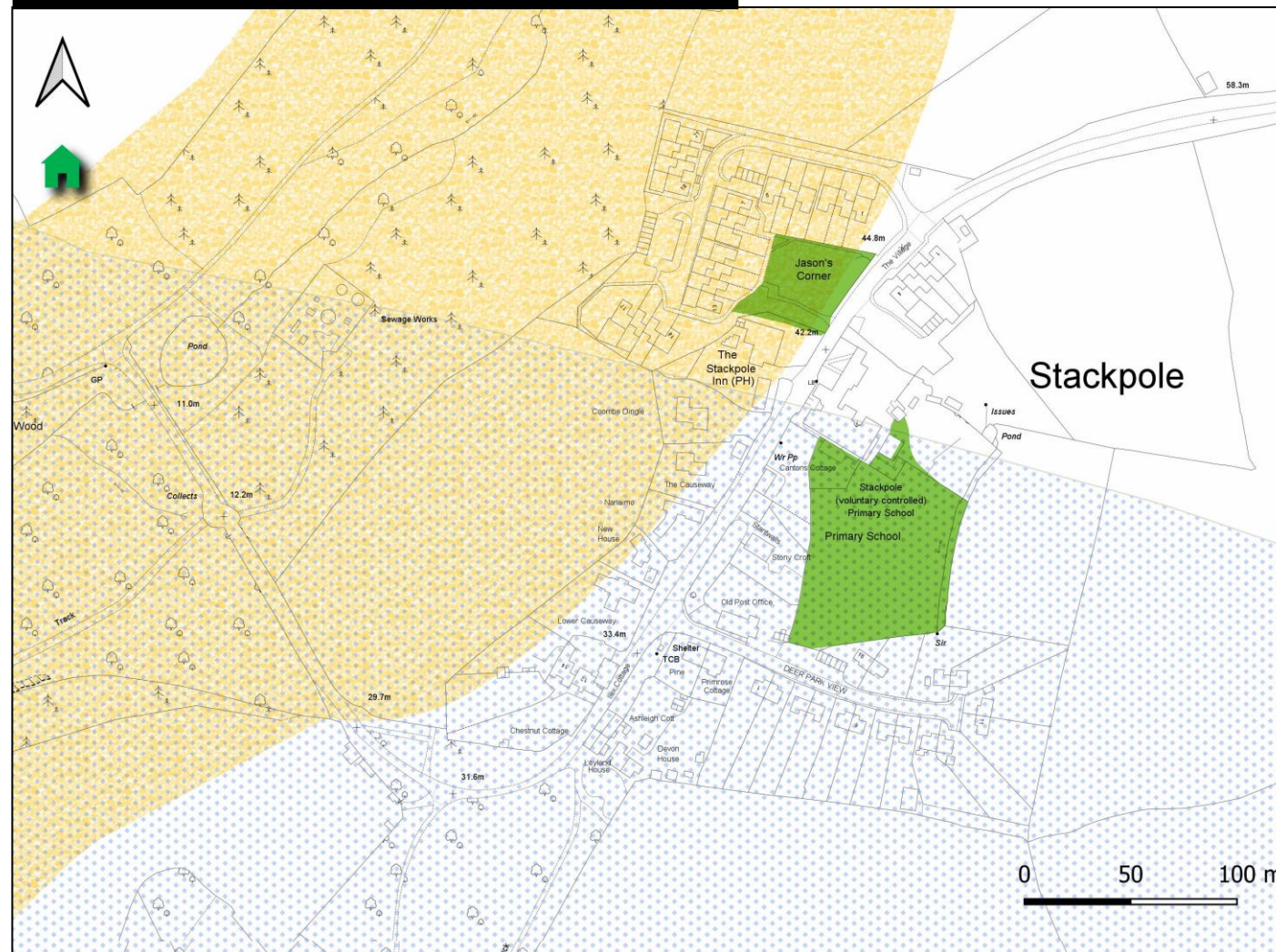
OC9 Carningli



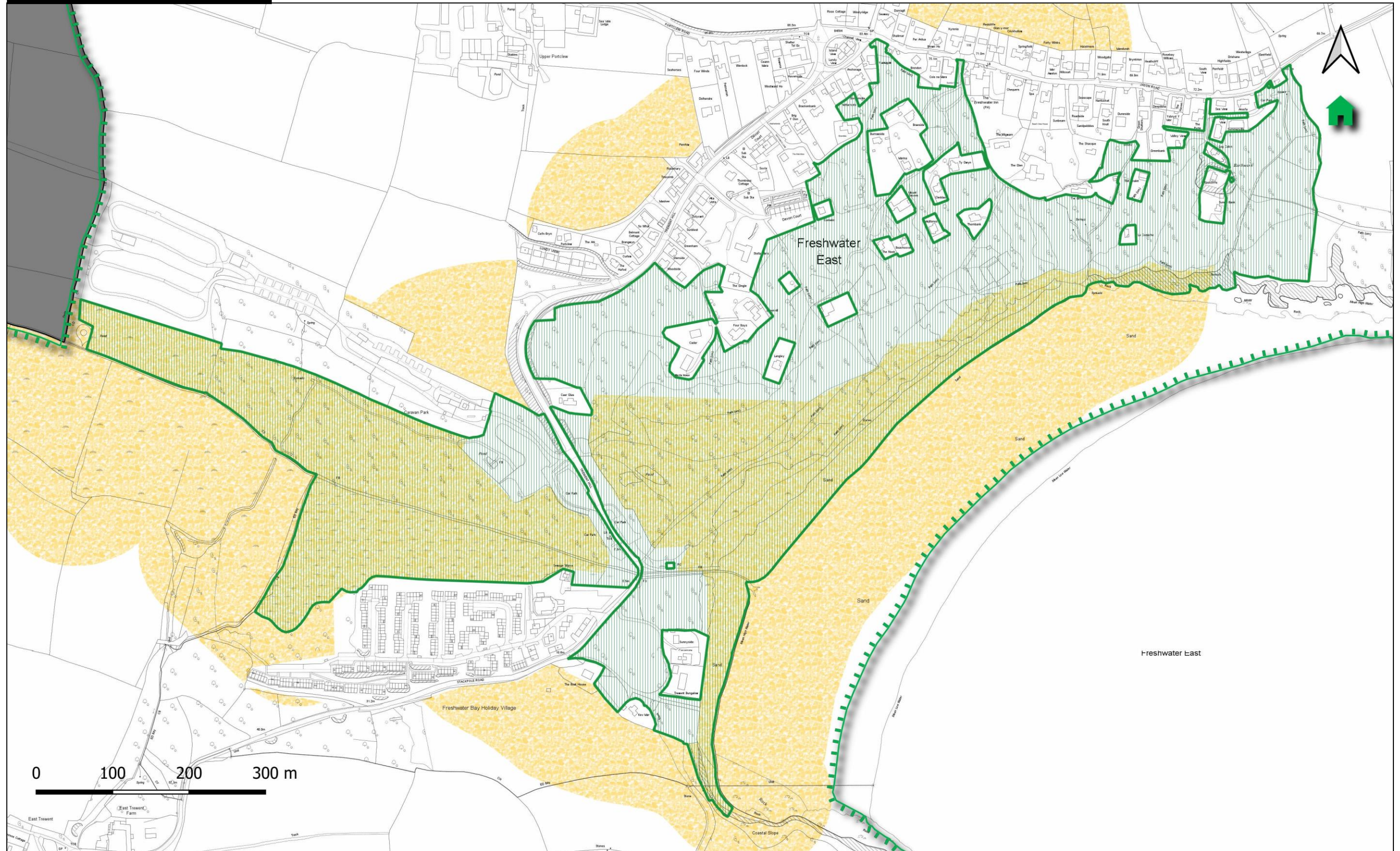




OC12 Stackpole / Ystangbwll



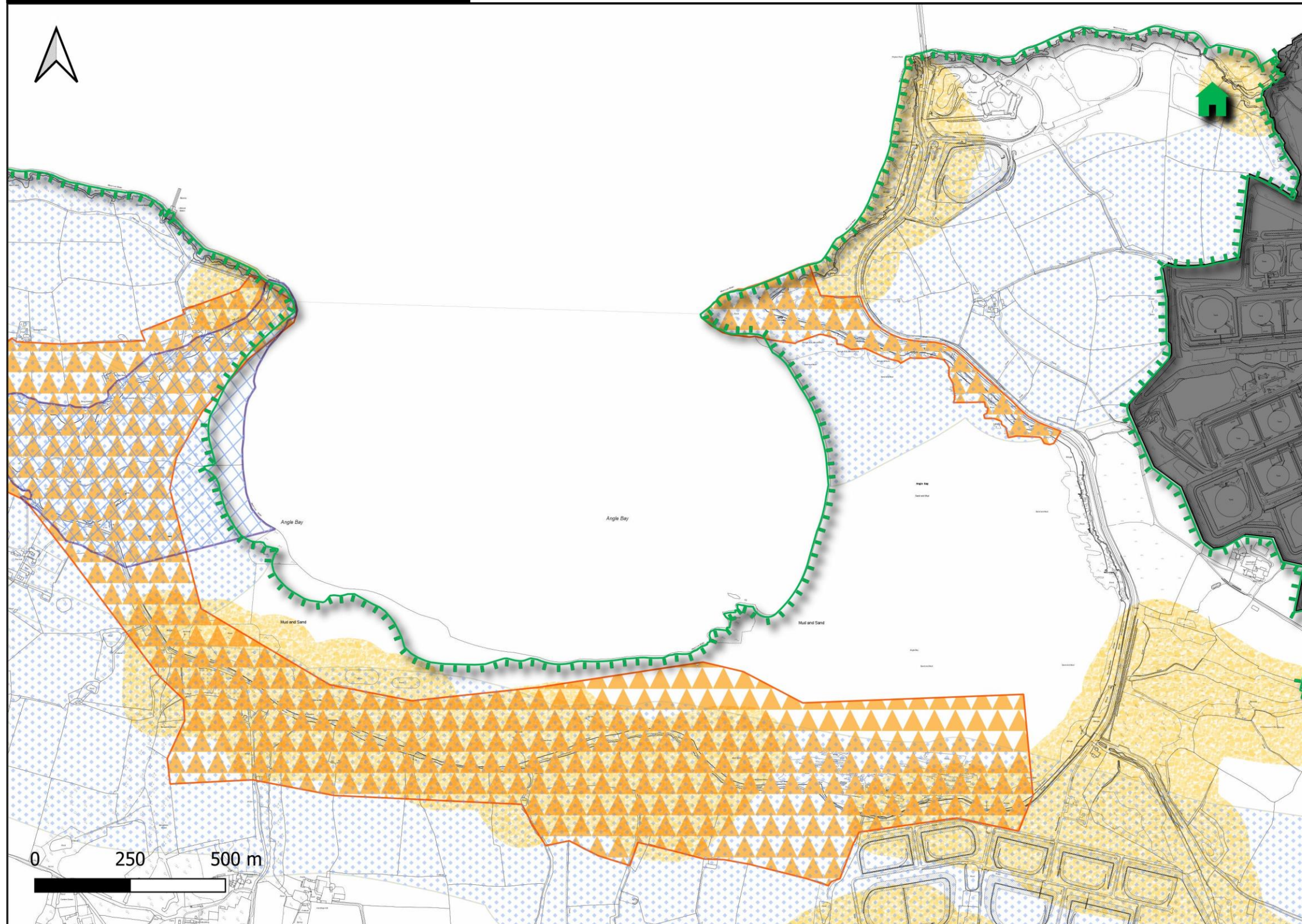
OC13 Freshwater East



OC14 Whitchurch



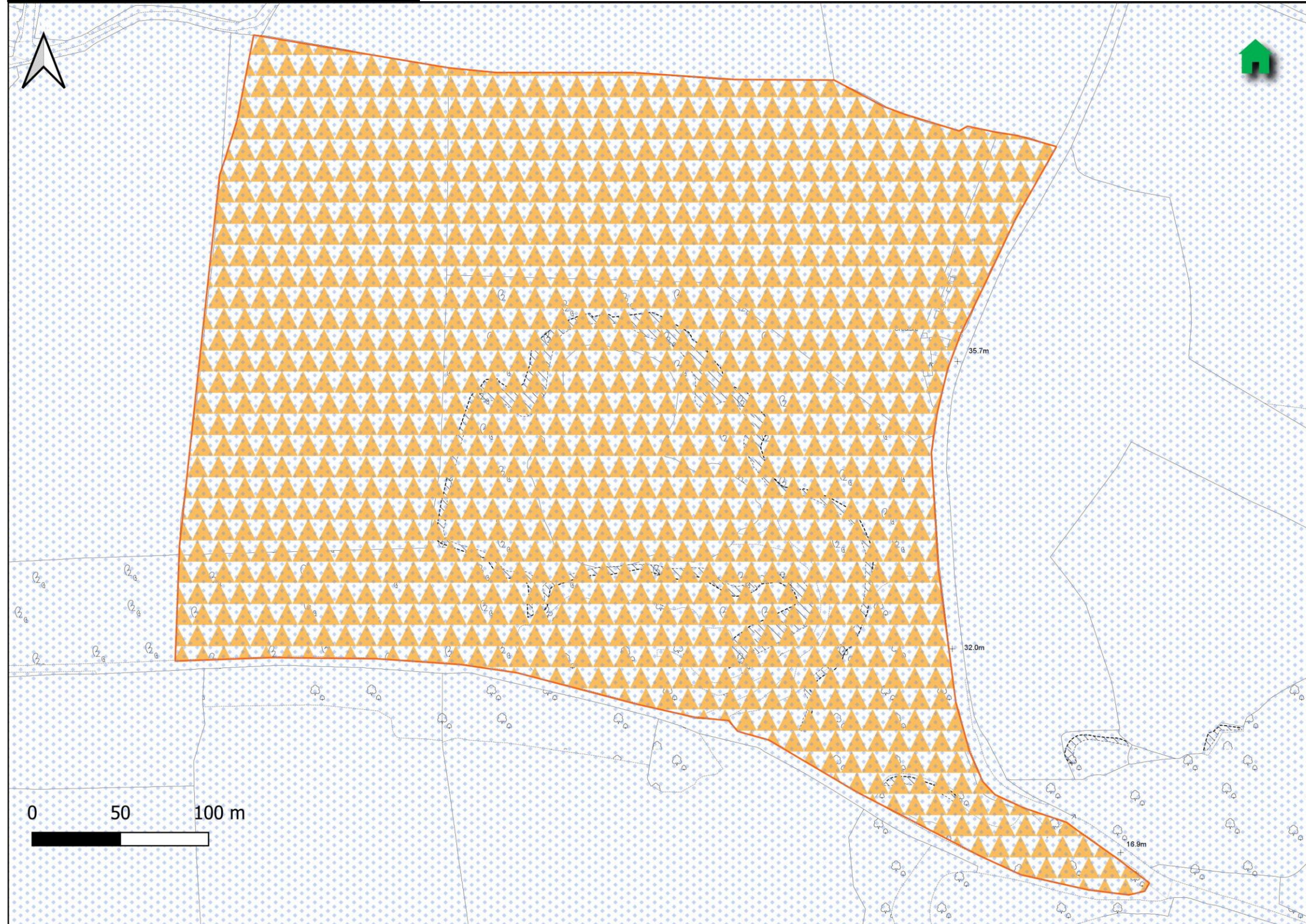
OC15 Angle Bay and Sawdern Point



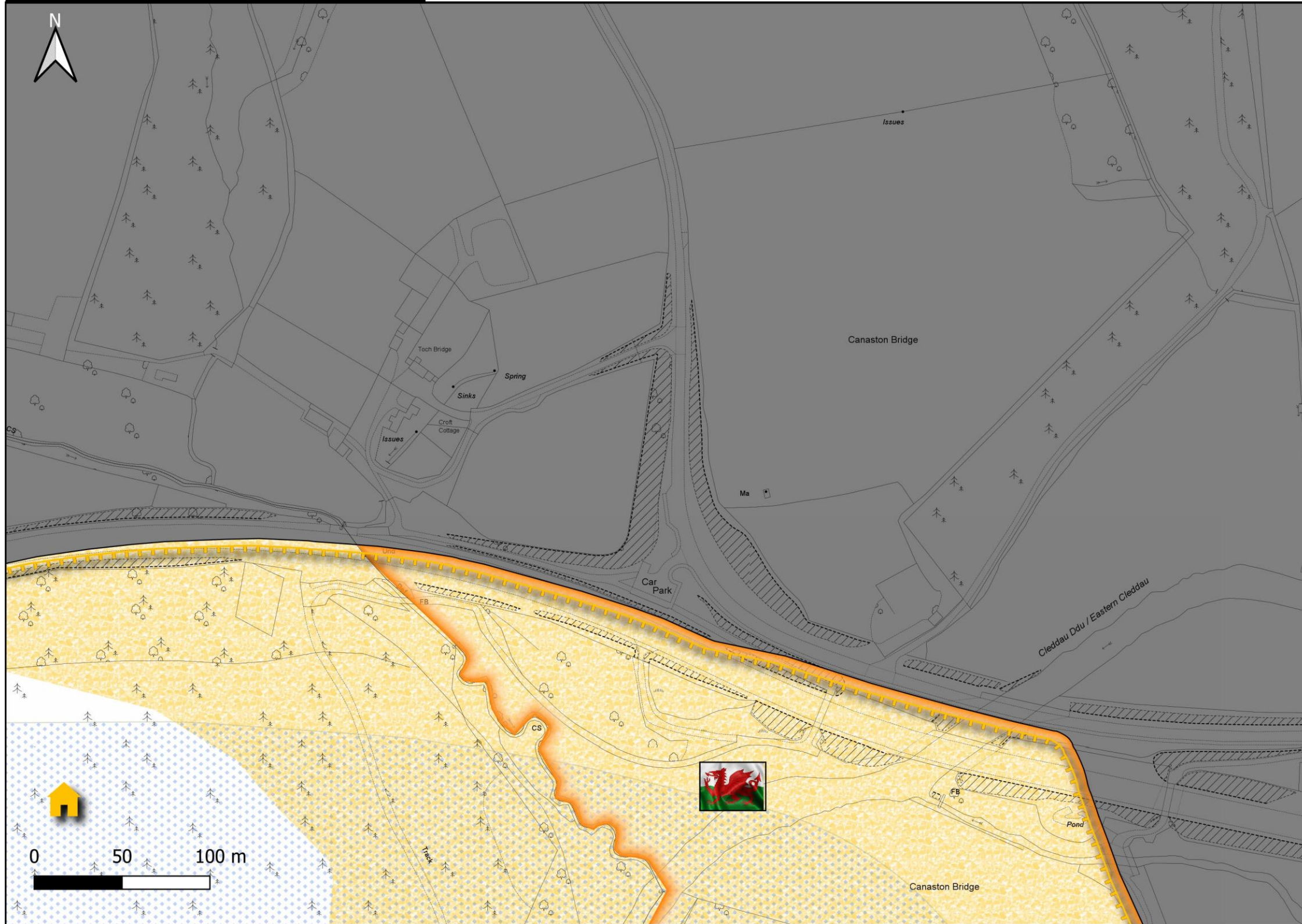
OC16 Caerbwdy Bay Quarries



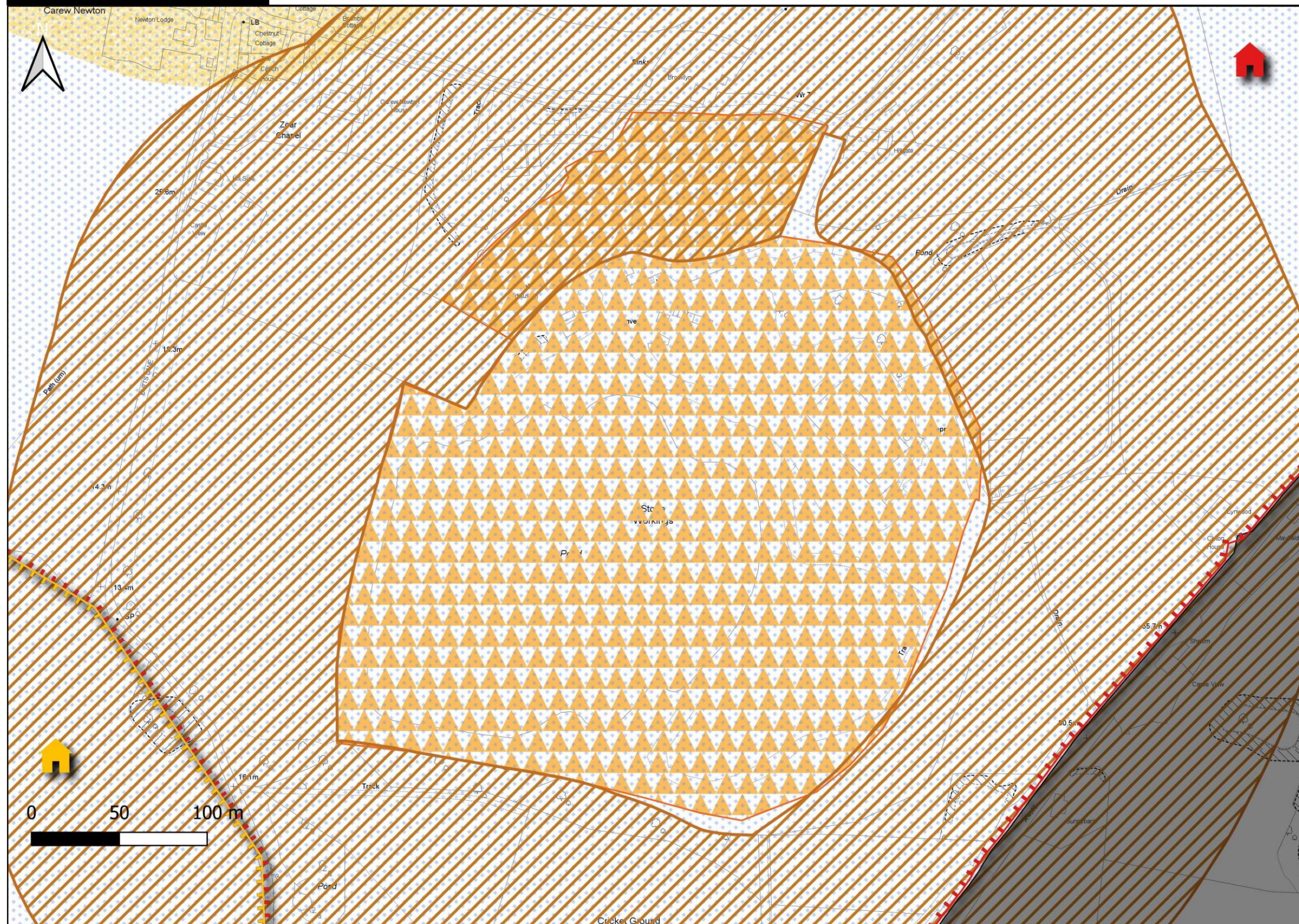
OC17 Caled Quarry Bosherton



OC18 Canaston Bridge Cuttings



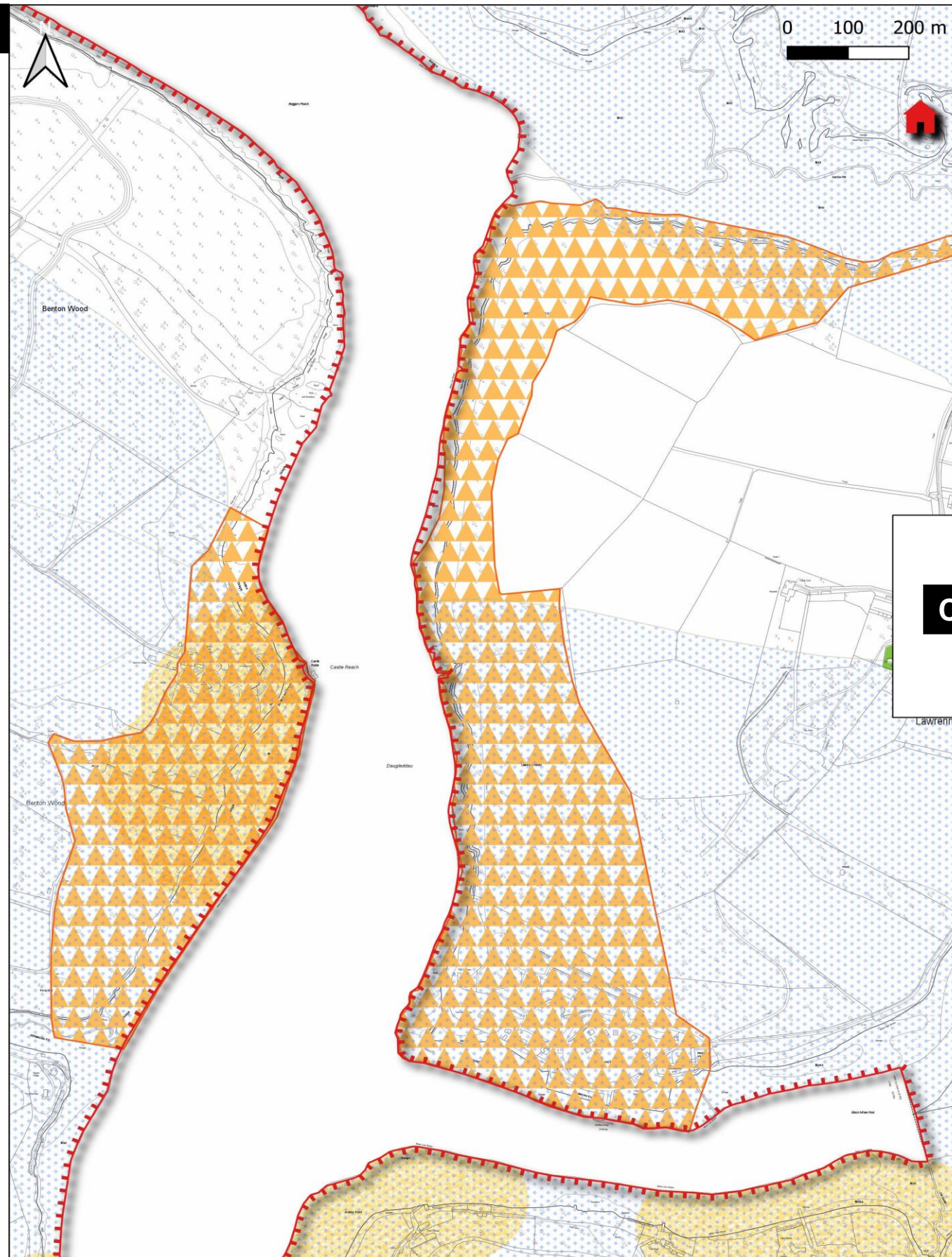
OC19 Carew Quarry



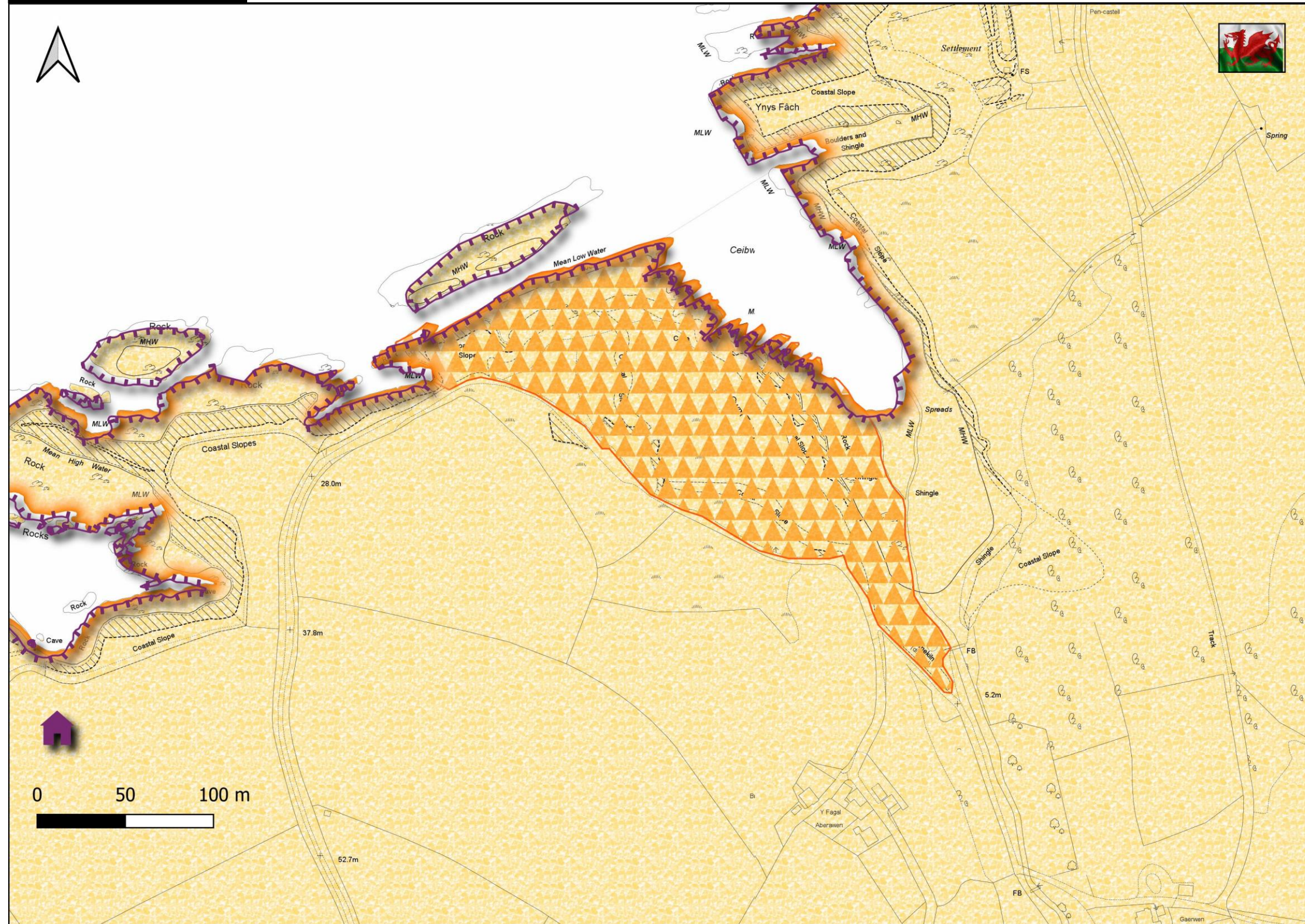
OC20 Carn Menyn and Foel Drygarn



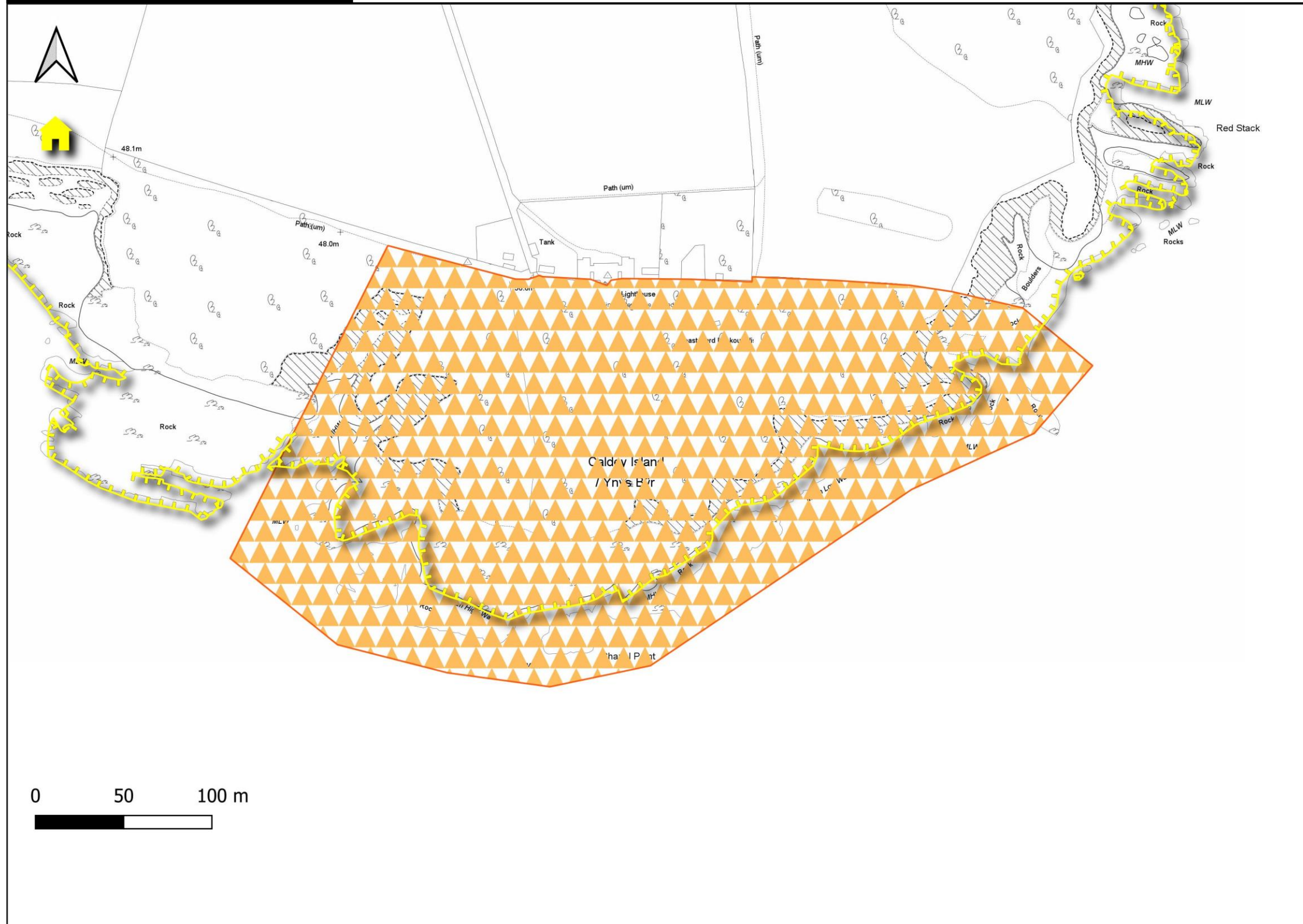
OC21 Castle Reach (West) and Lawrenny Cliffs



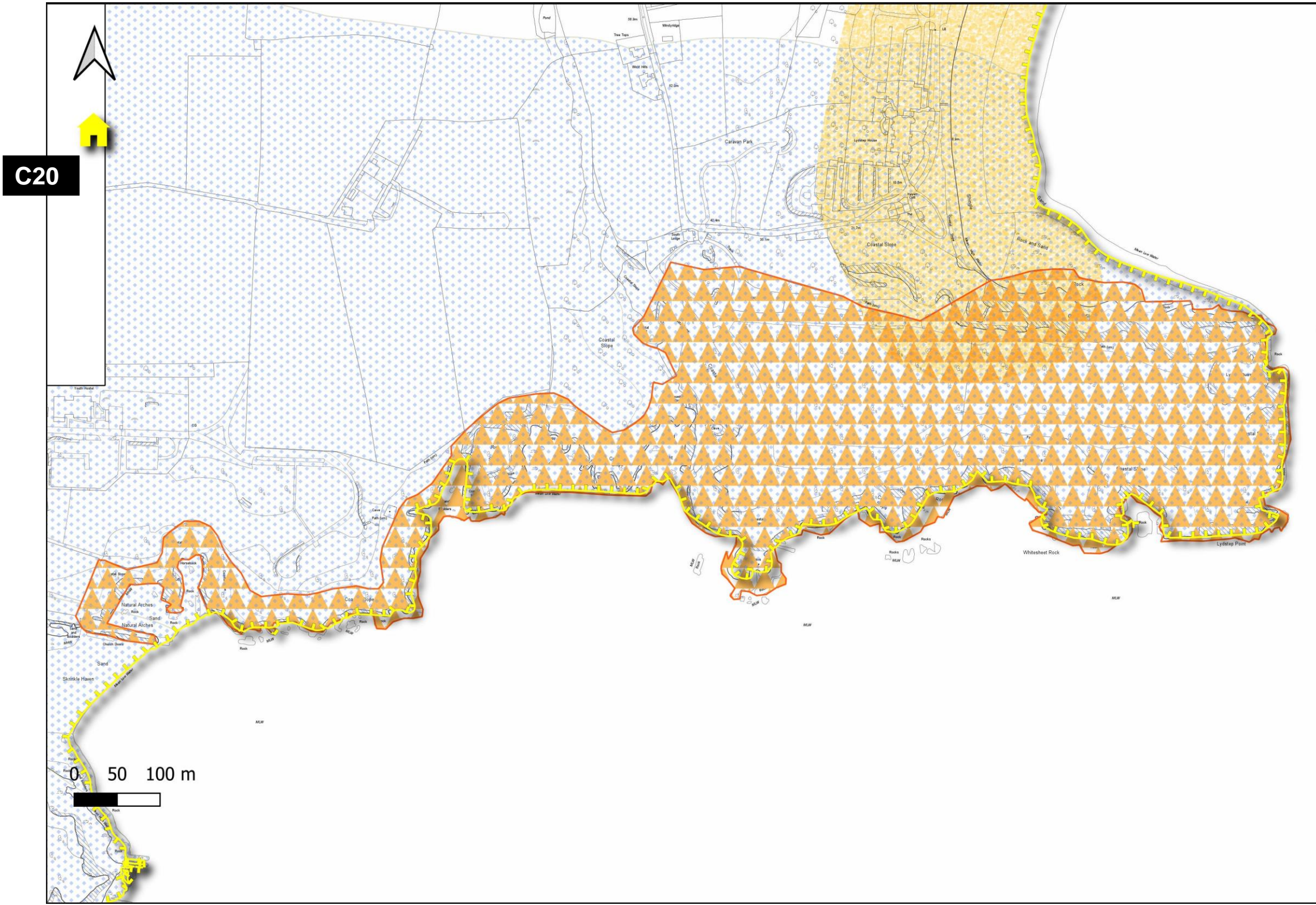
OC22 Ceibwr Bay



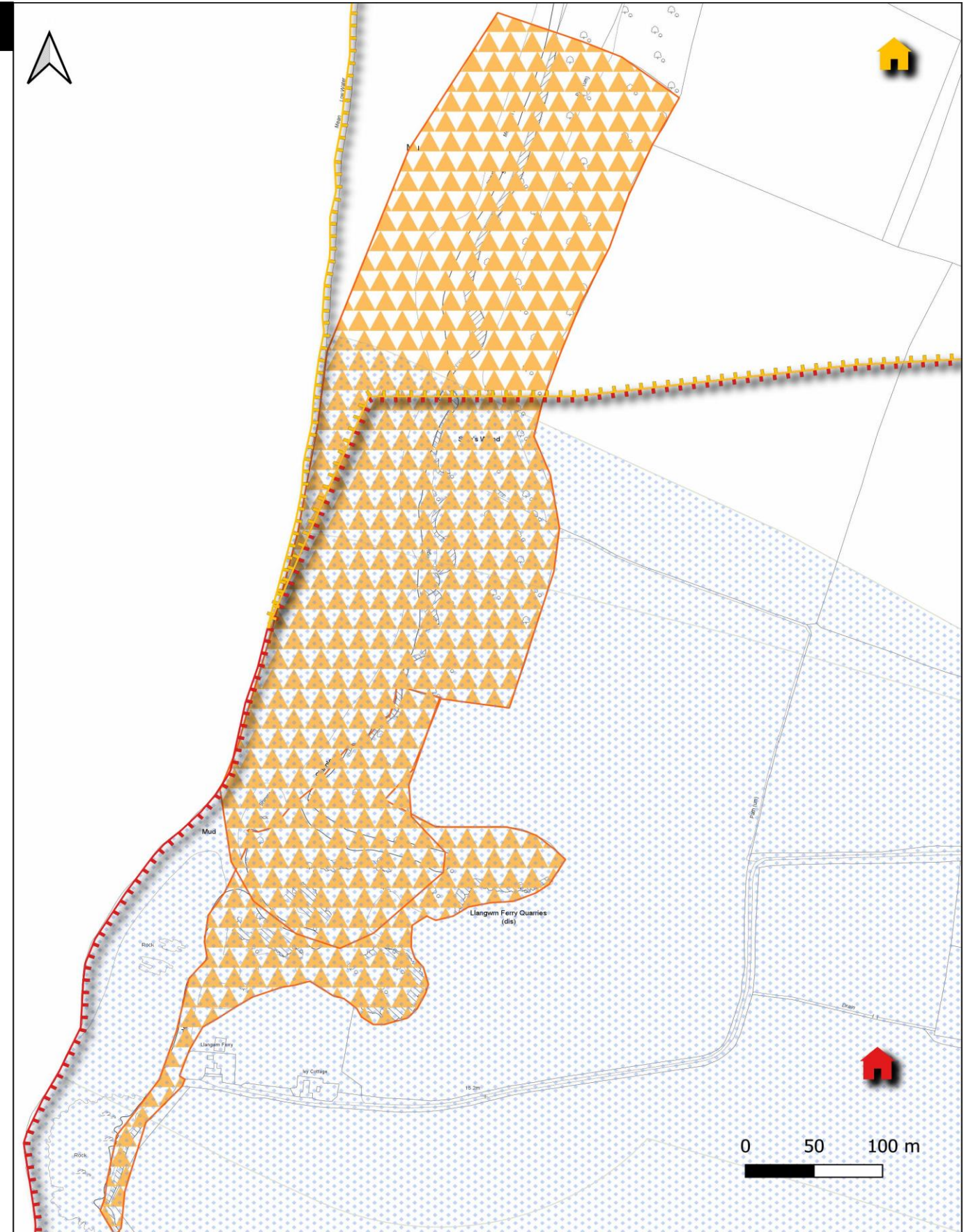
OC23 Chapel Point, Caldey



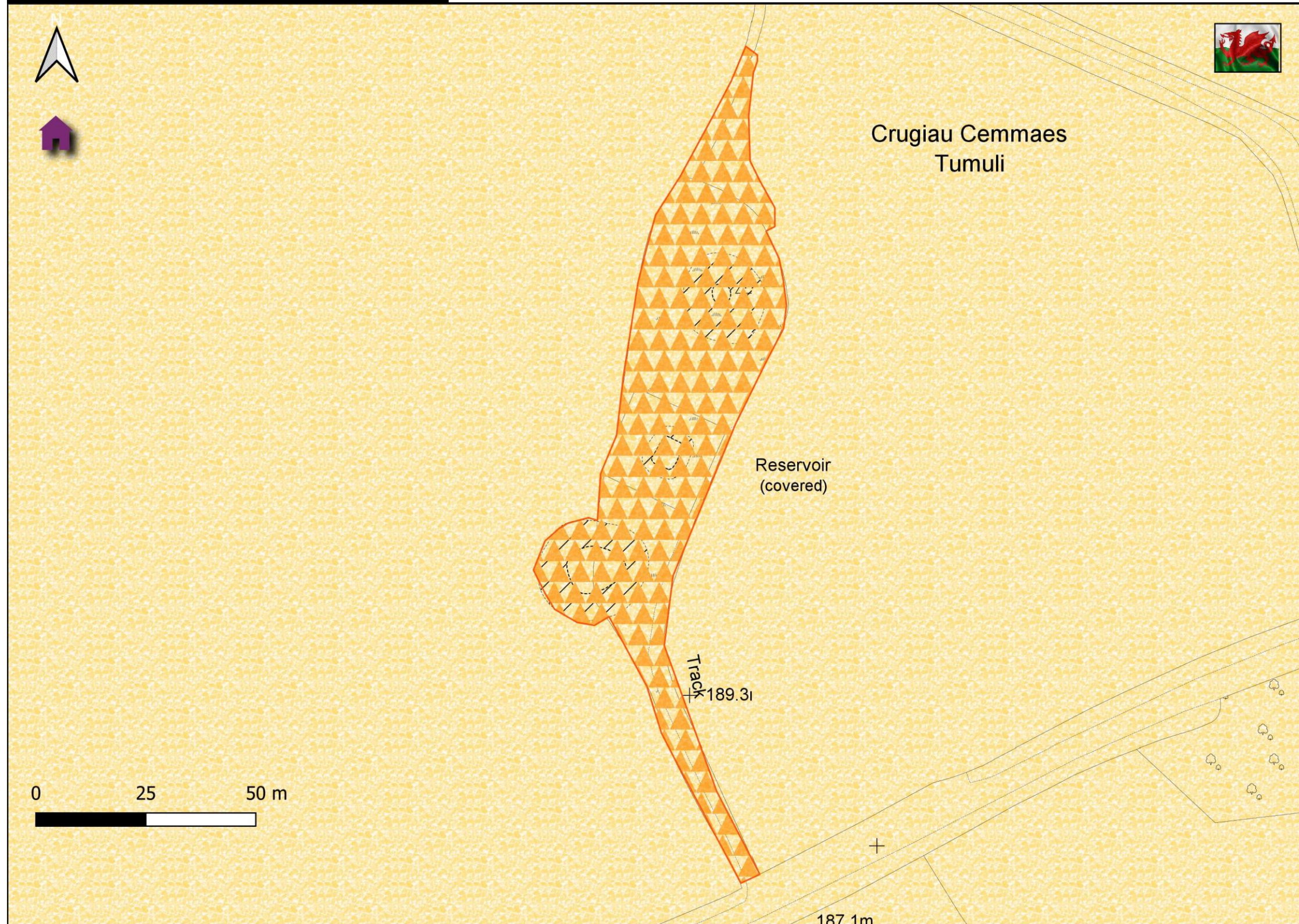
OC24 Church Doors - Lydstep Headland



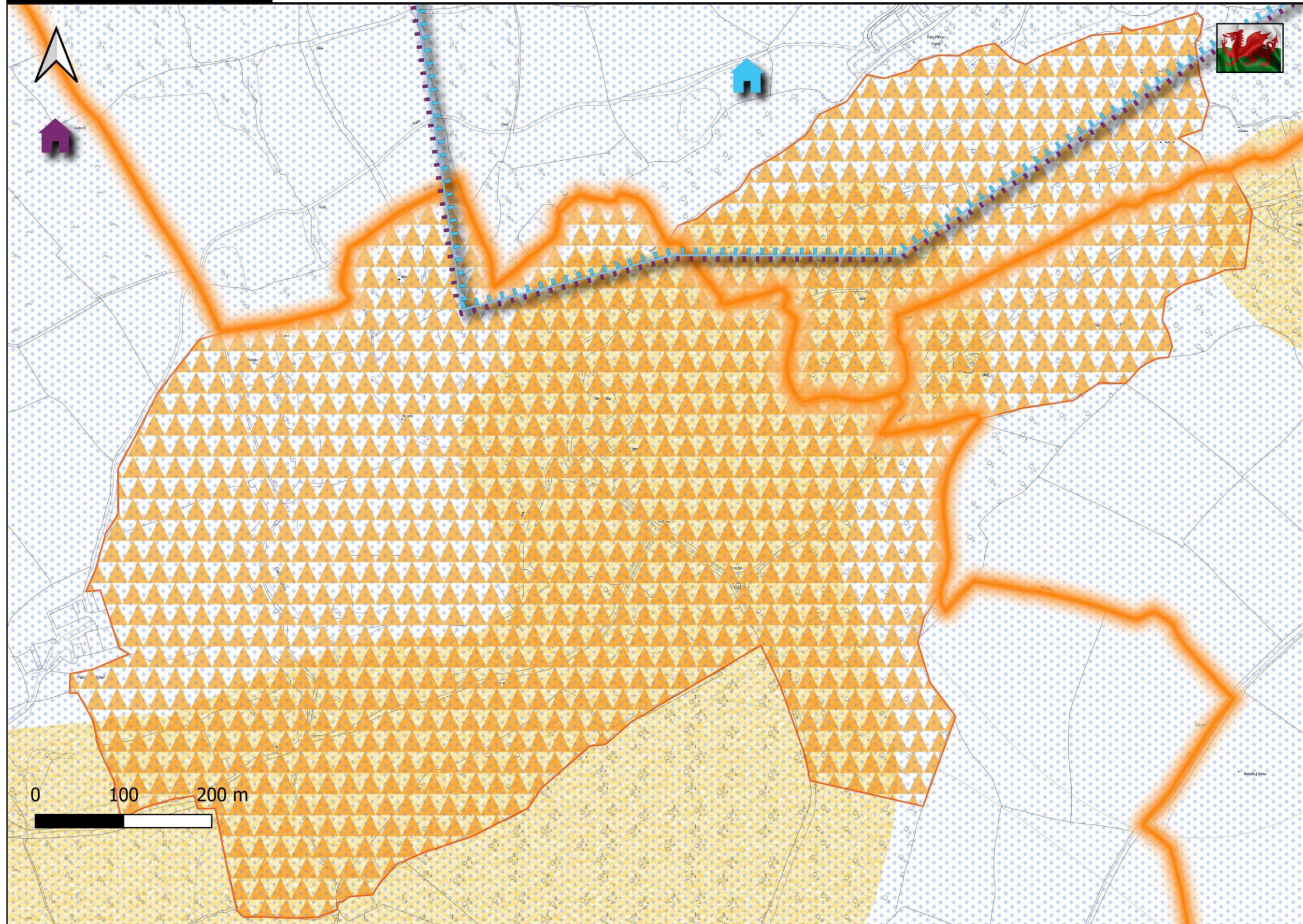
OC25 Coedcanlas (Llangwm Ferry) Quarries and Sma's Wood



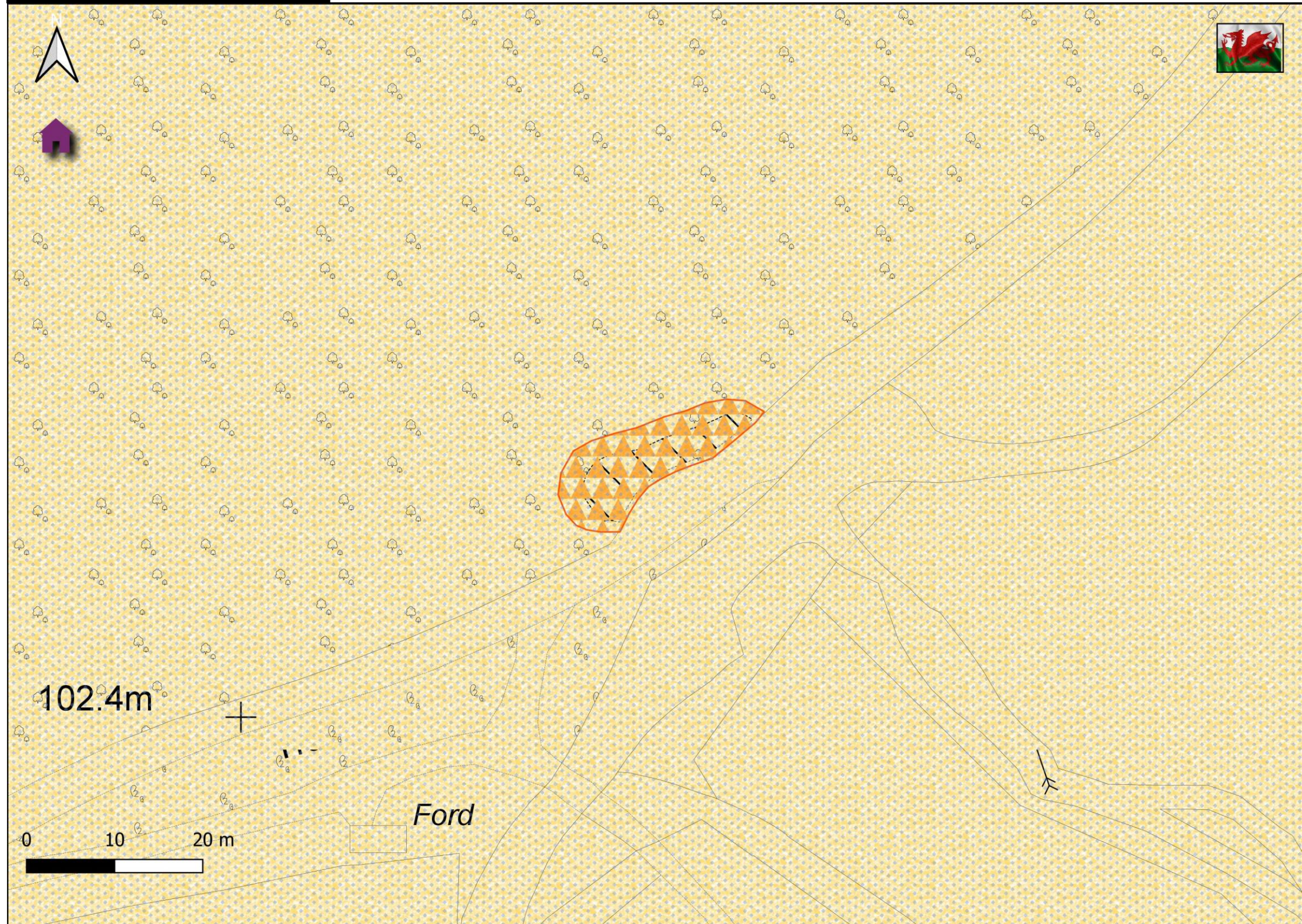
OC26 Crugiau Cemmaes Viewpoint



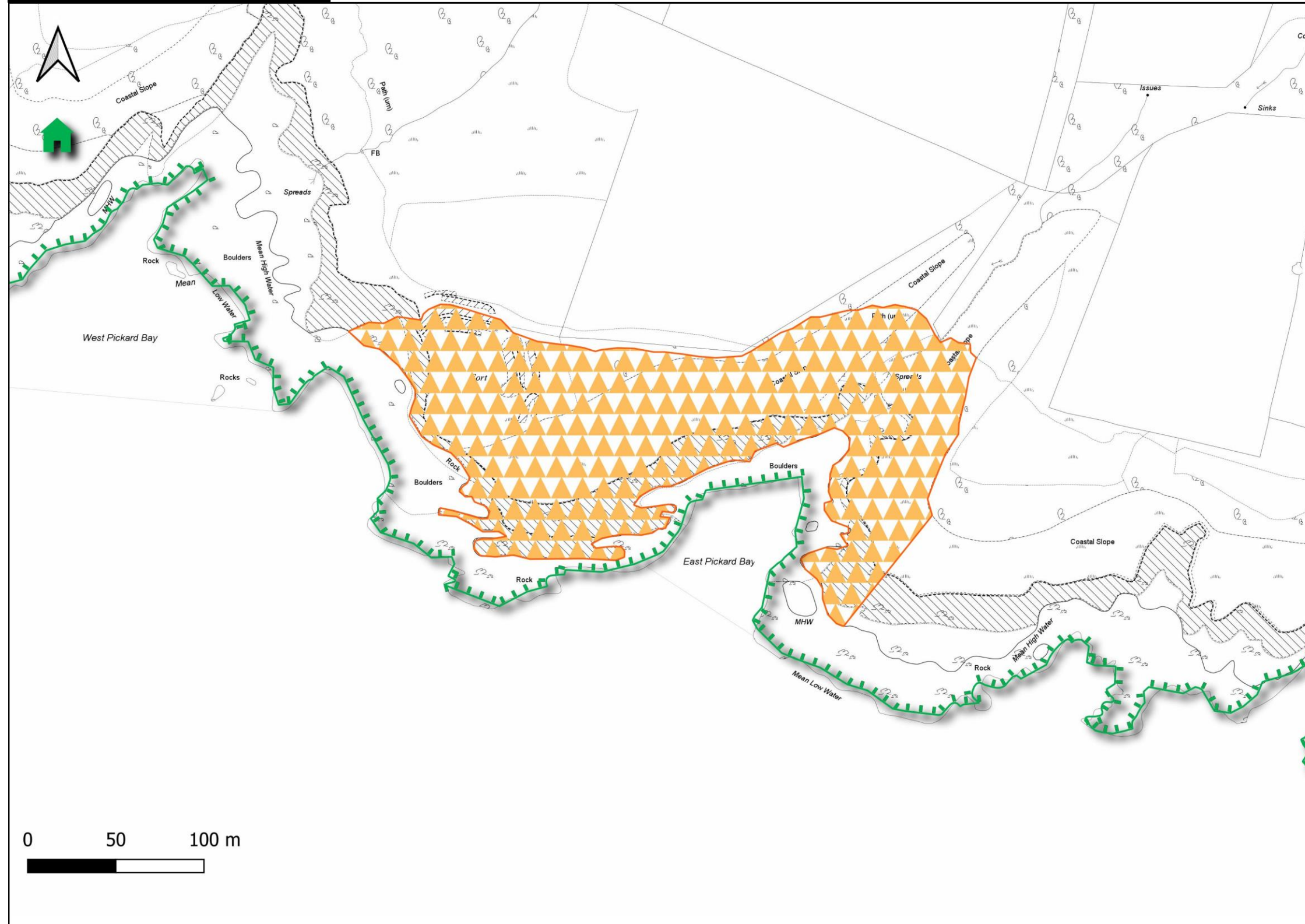
OC27 Cwm Gwaun



OC28 Dan Coed Quarry



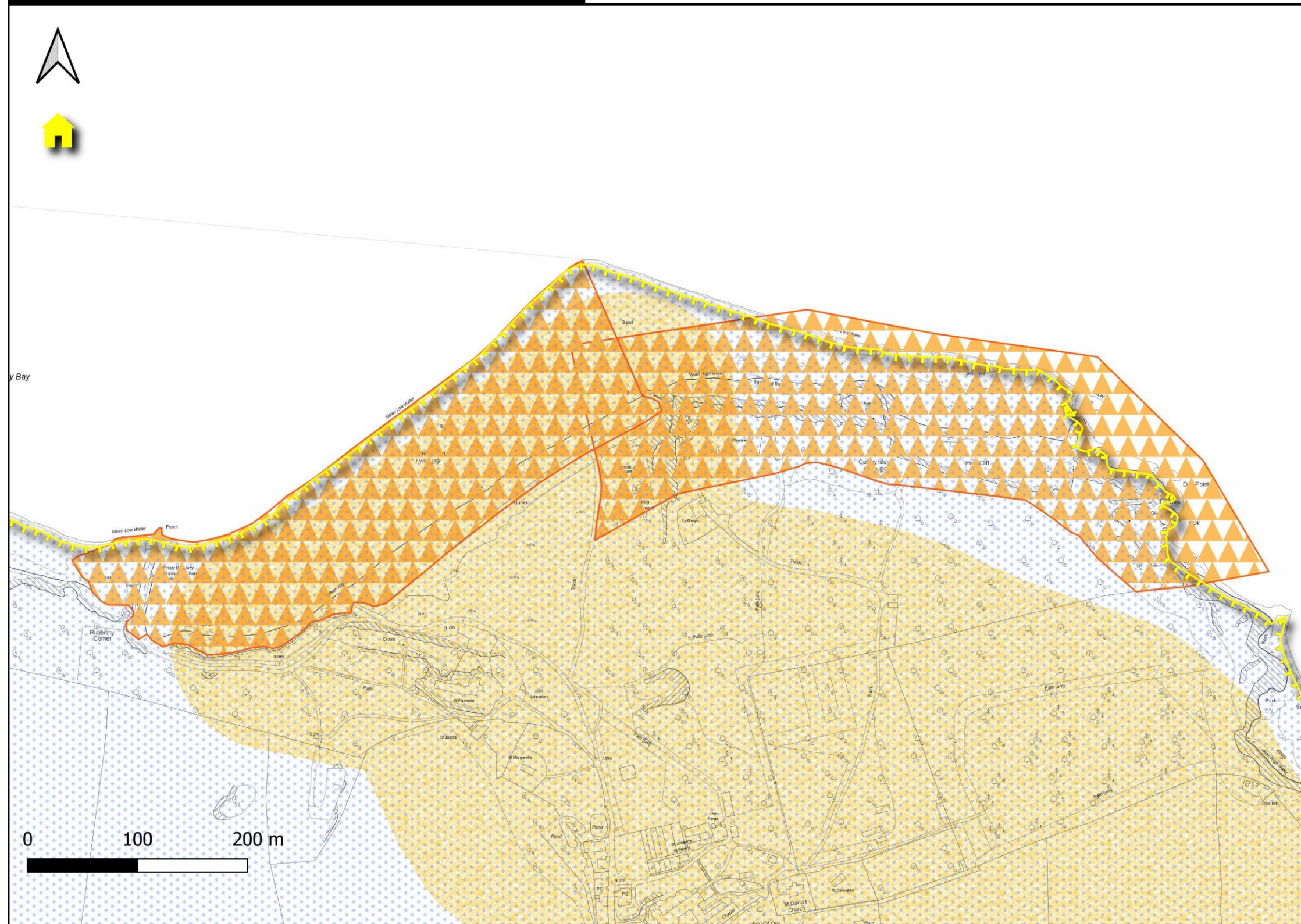
OC29 East Pickard Bay



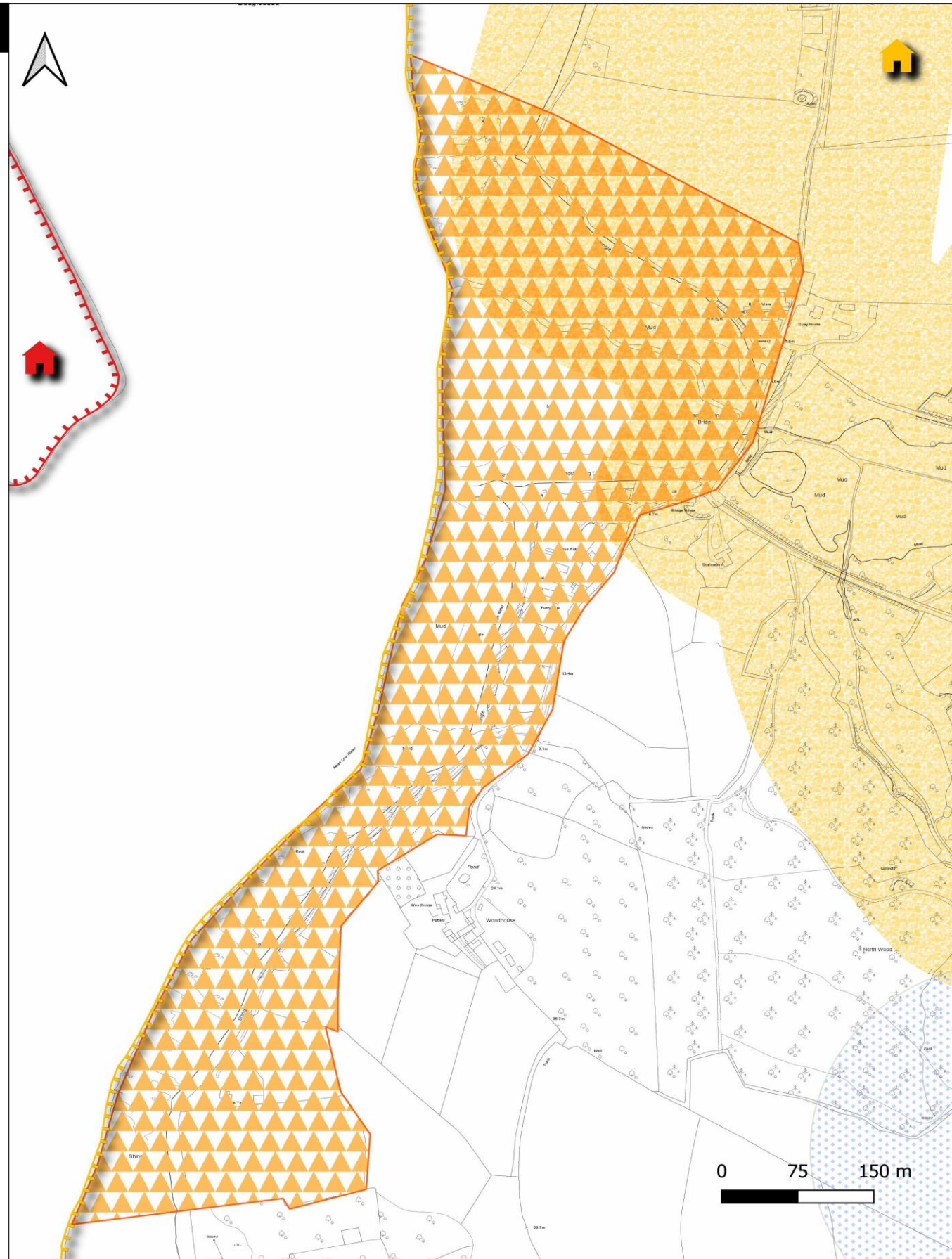
OC30 Giltar Point



OC31 High Cliff and Priory Bay Sands, Caldey

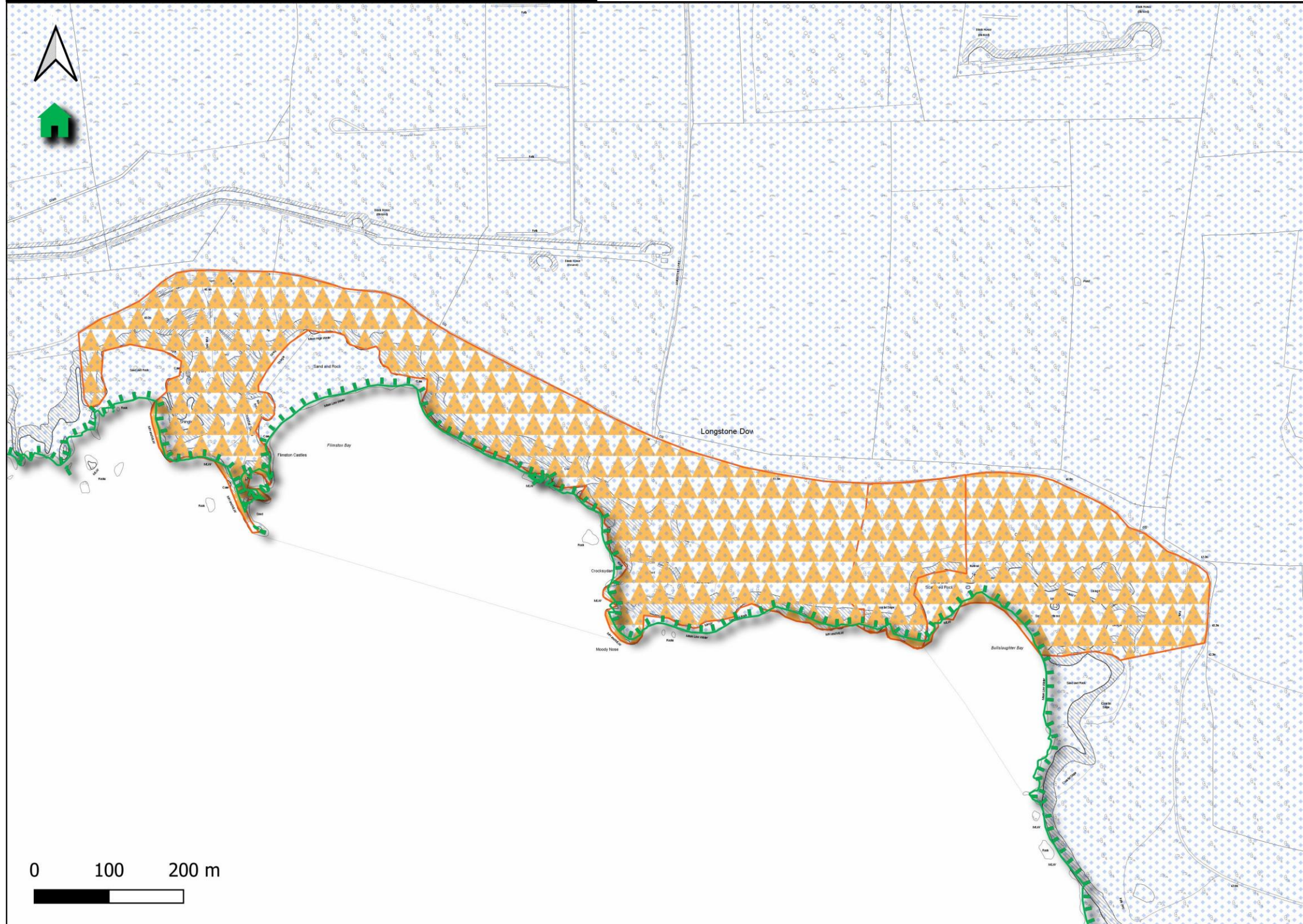


OC32 Landshipping Quay

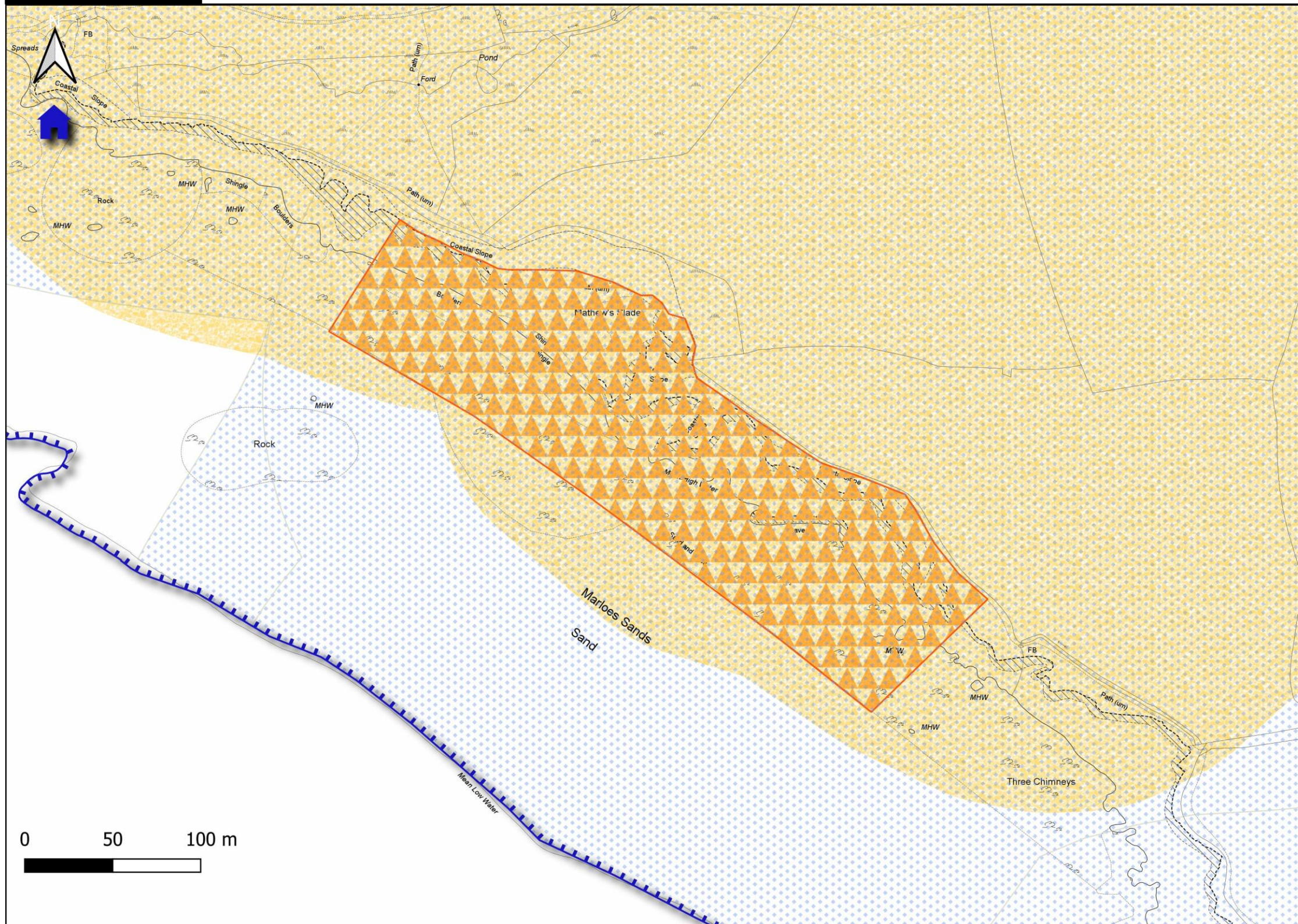




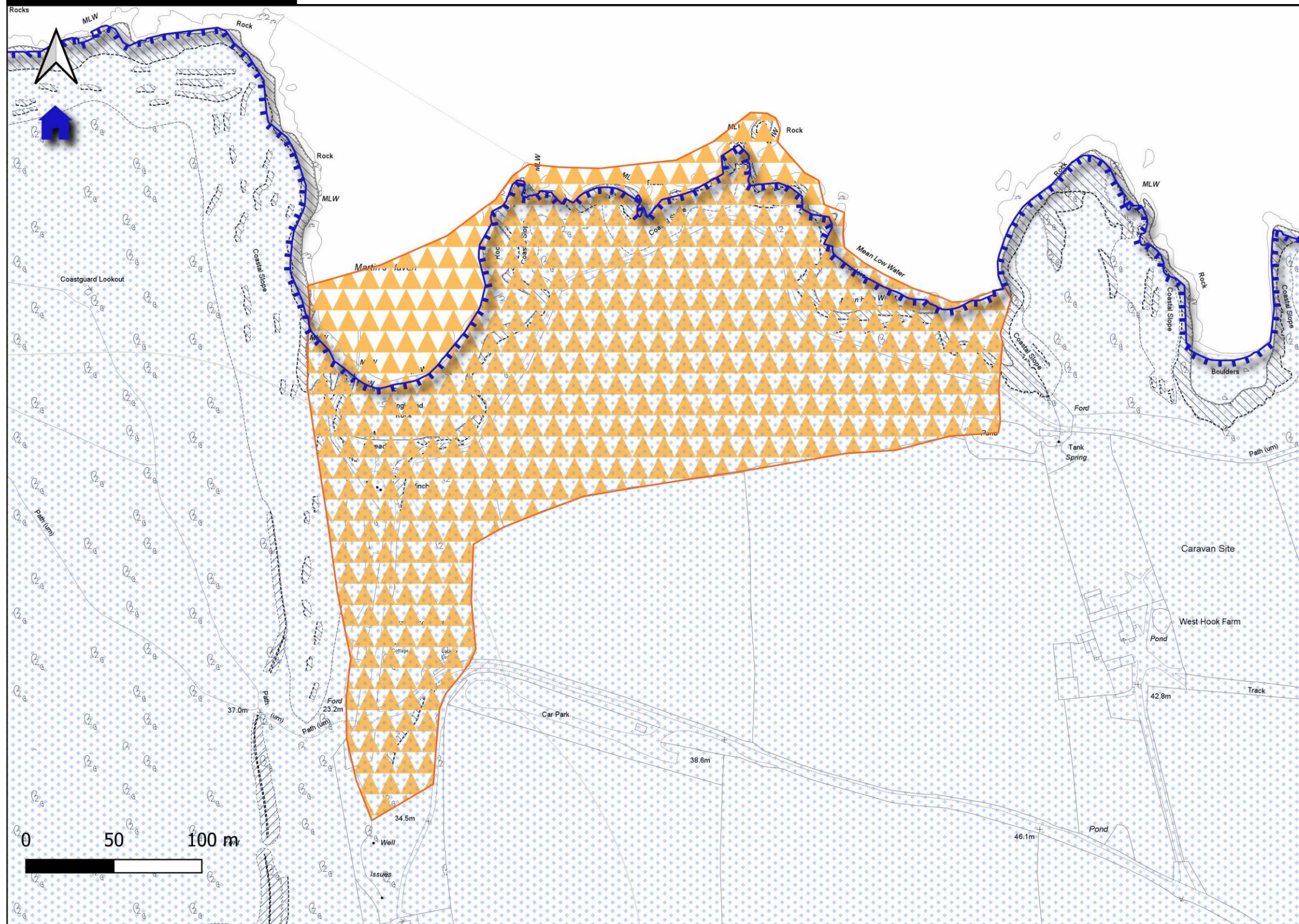
OC35 Longstone Down and Bullslaughter Bay



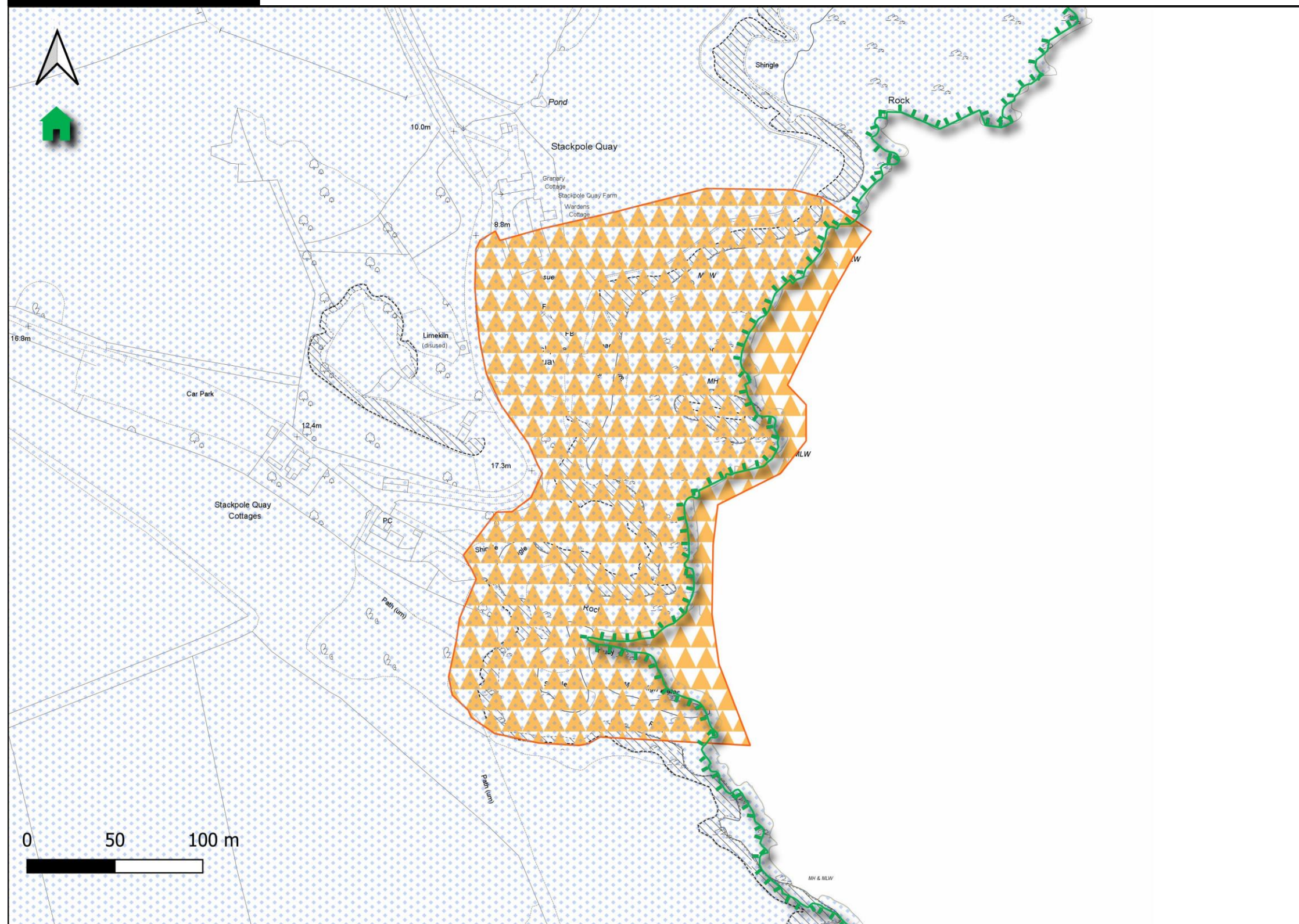
OC36 Marloes



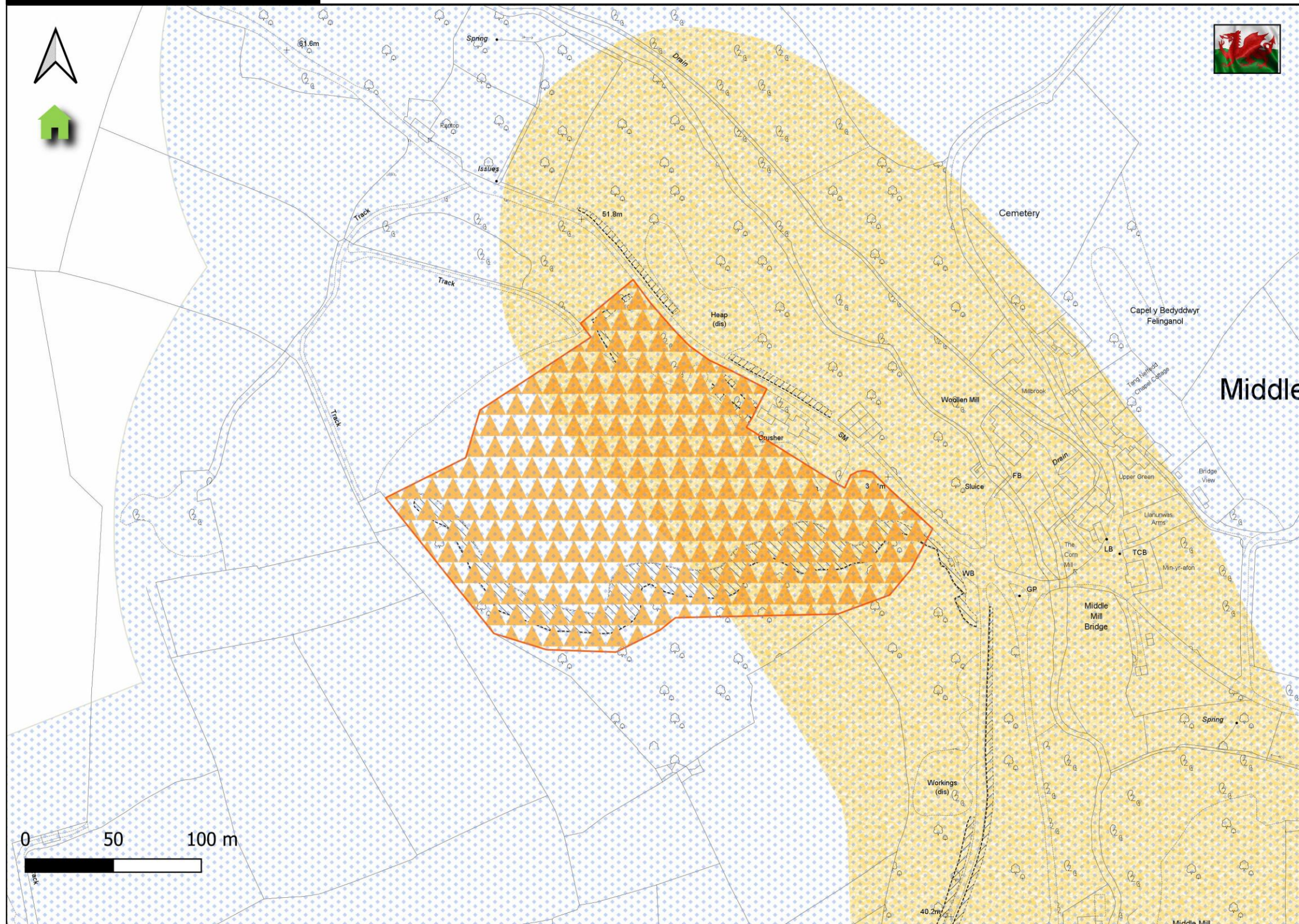
OC37 Martin's Haven



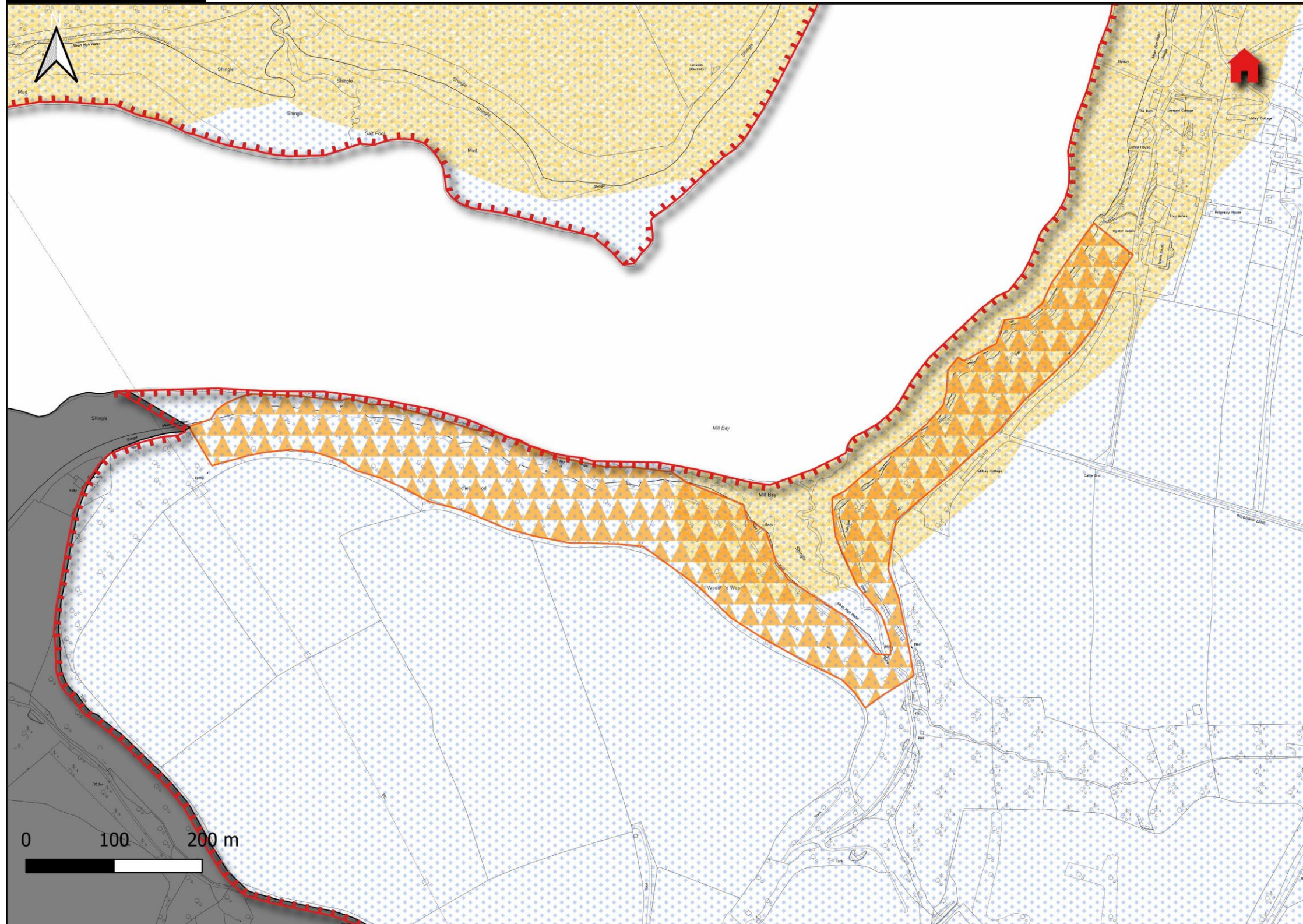
OC38 Middle Cove



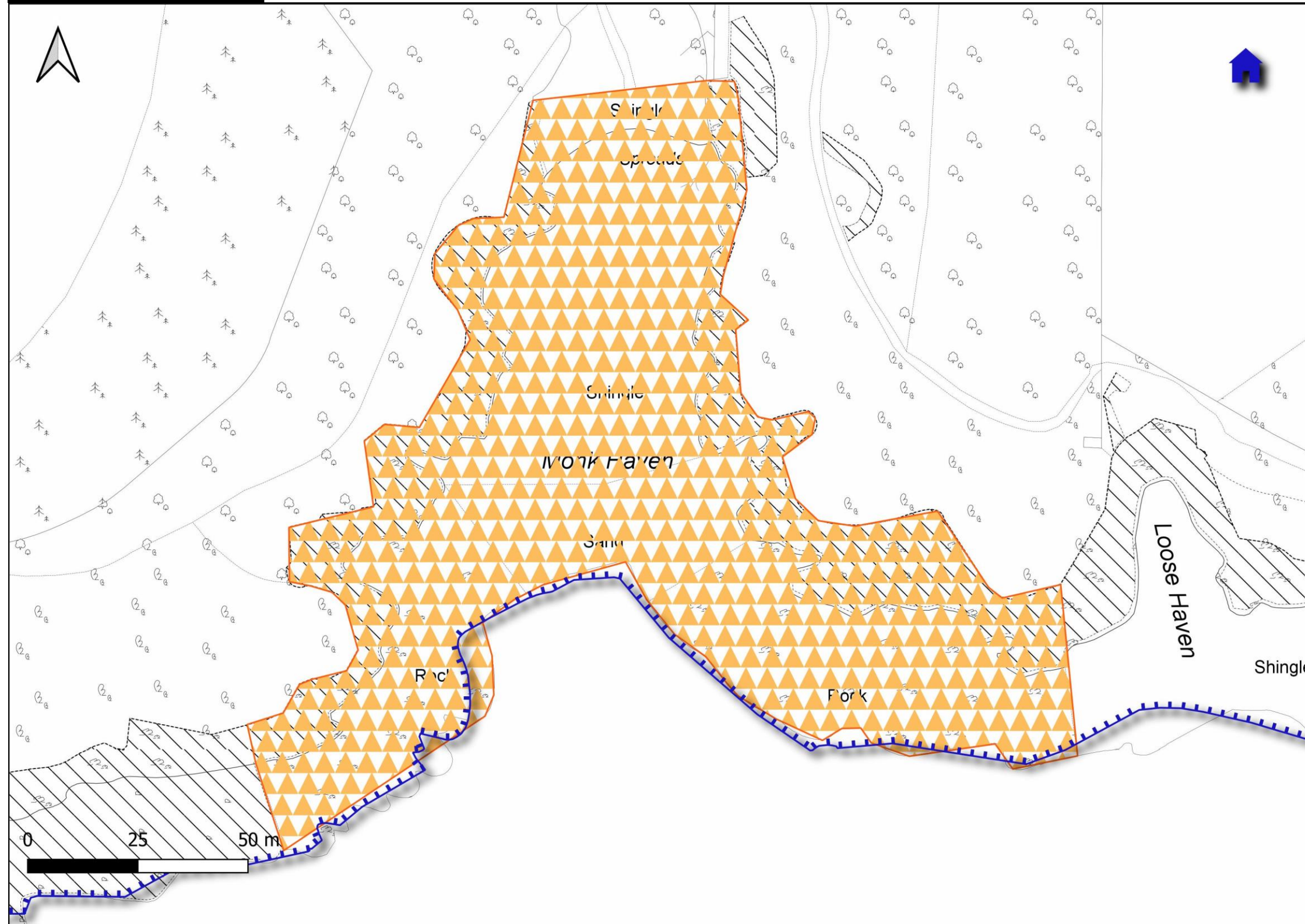
OC39 Middle Mill Quarry



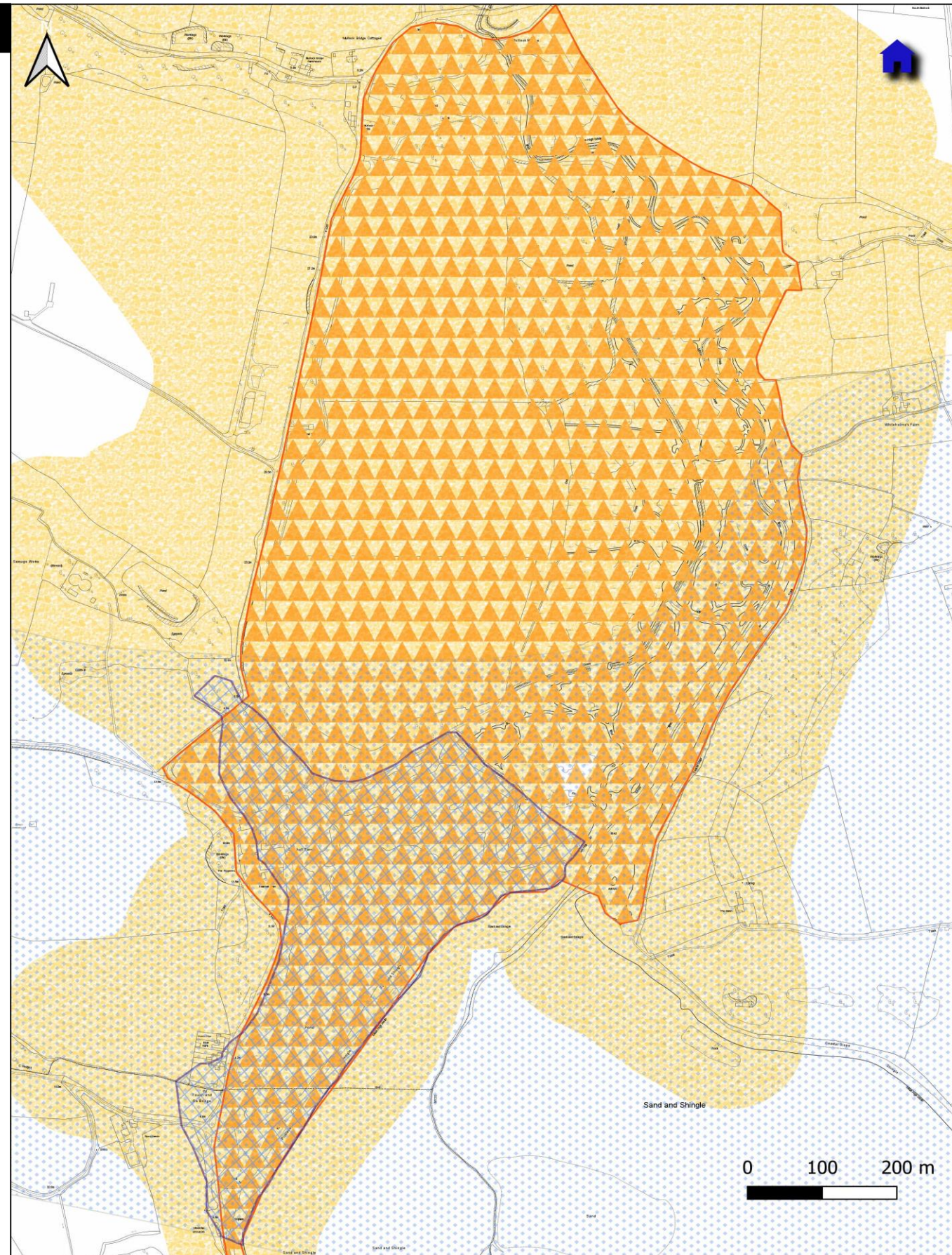
OC40 Mill Bay



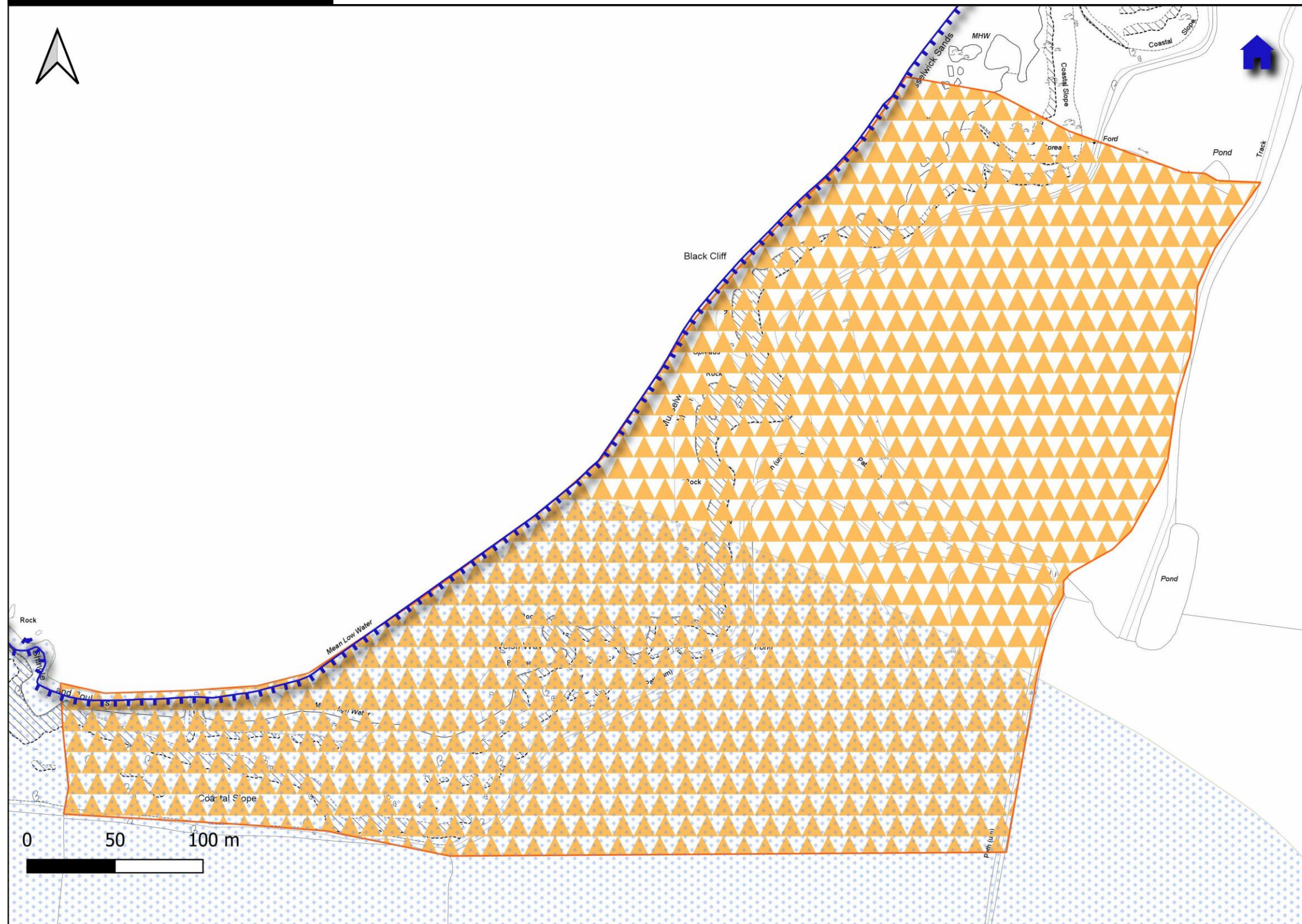
OC41 Monk Haven



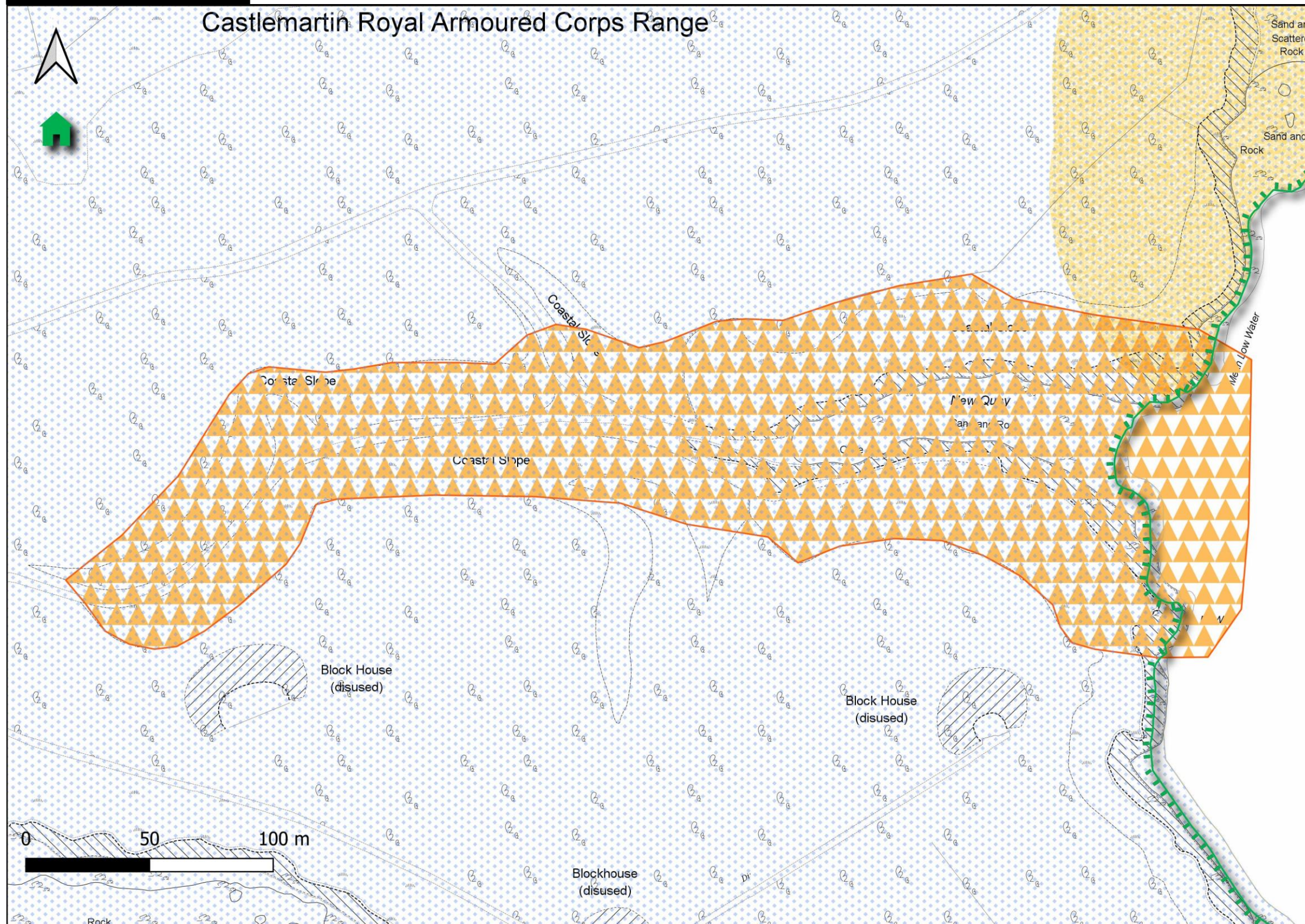
OC42 Mullock Bridge



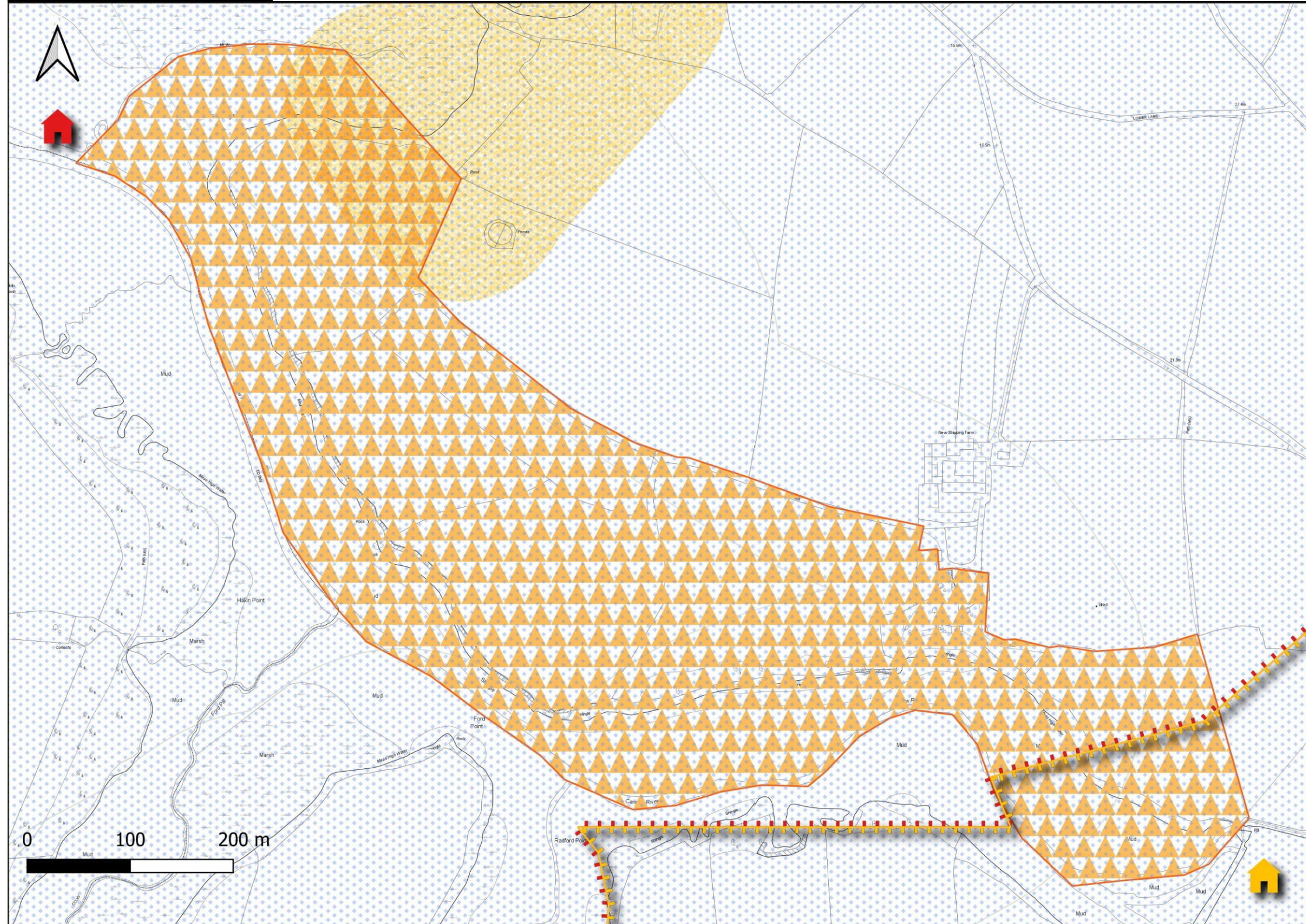
OC43 Musselwick Sands



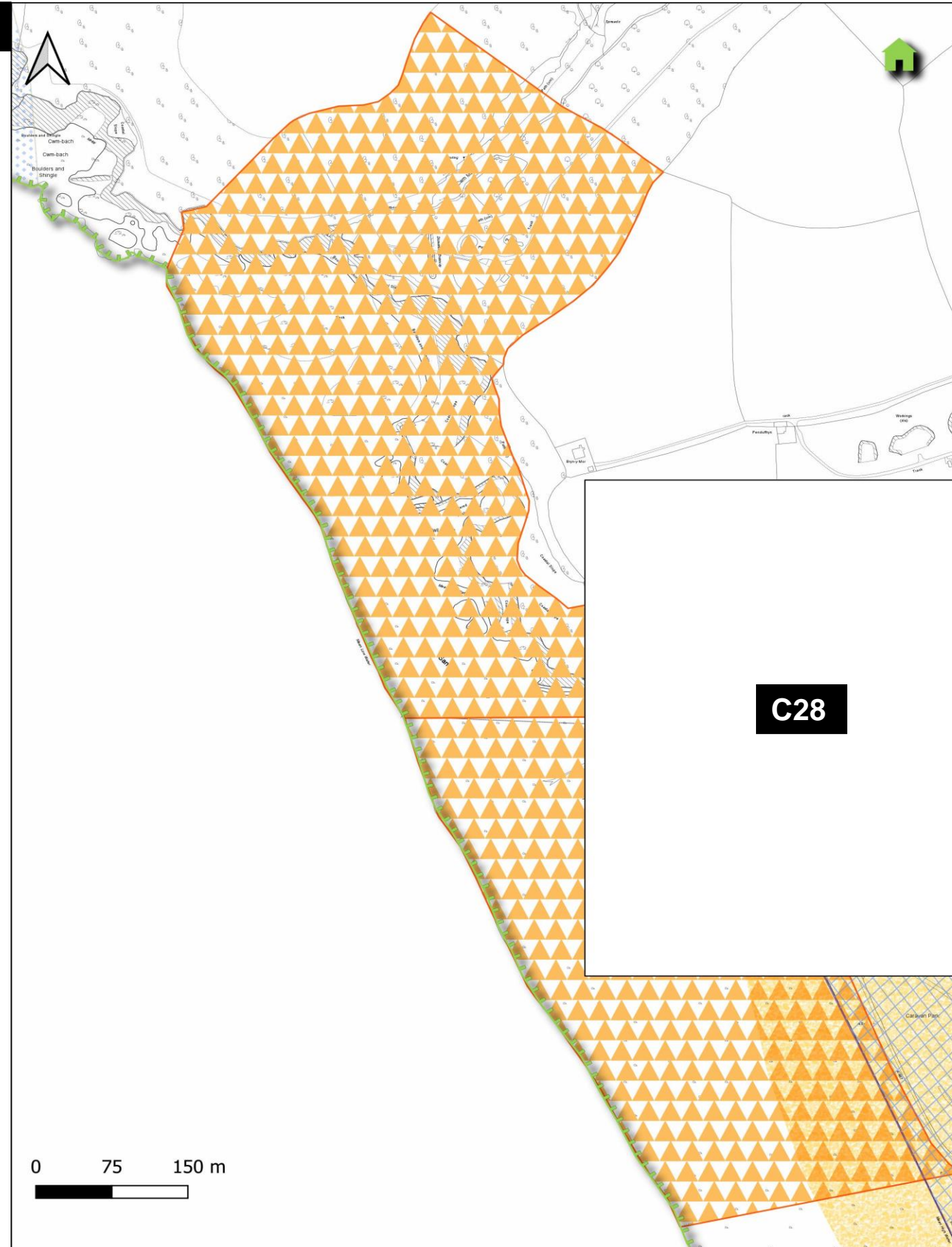
OC44 New Quay



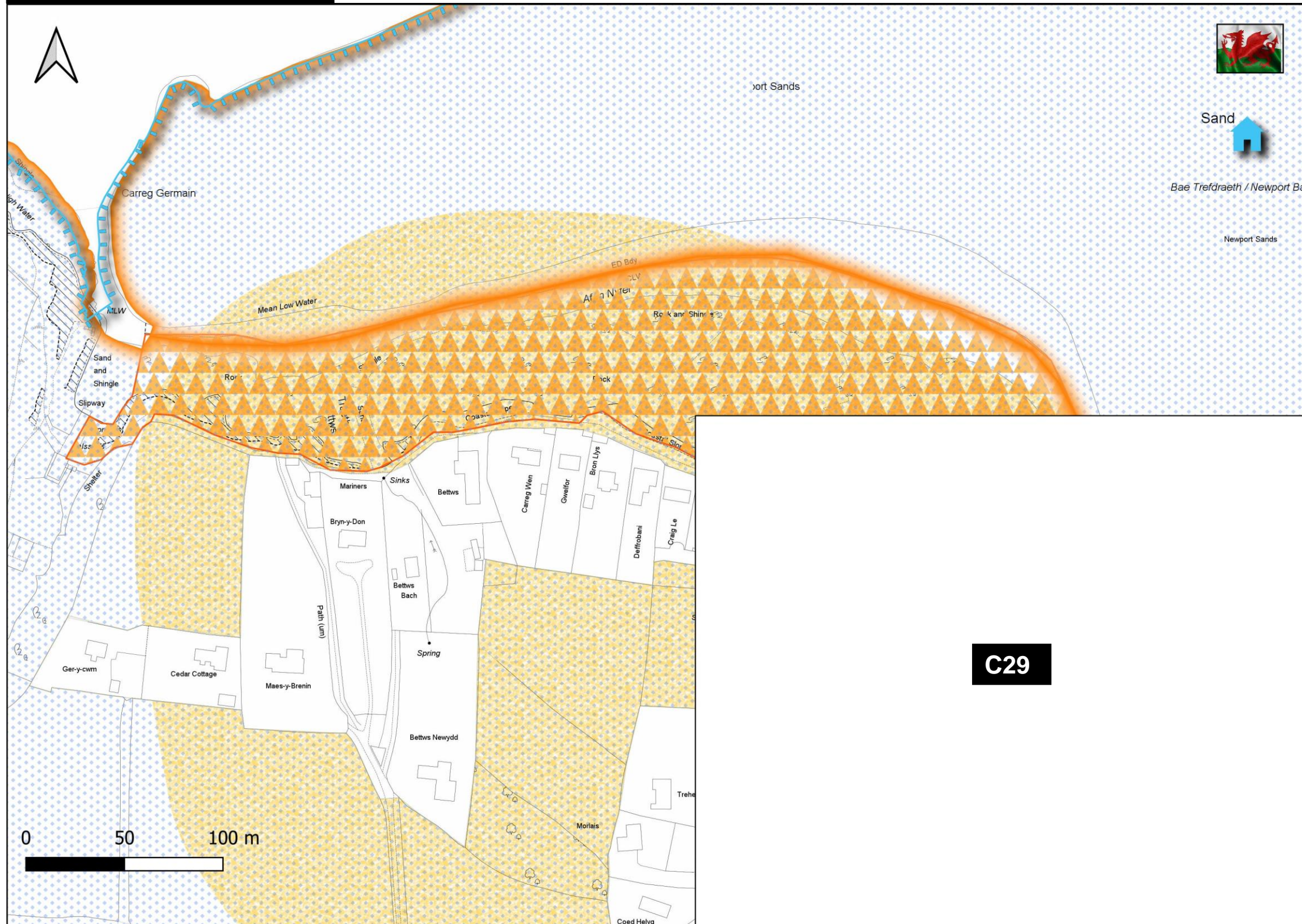
OC45 New Shipping



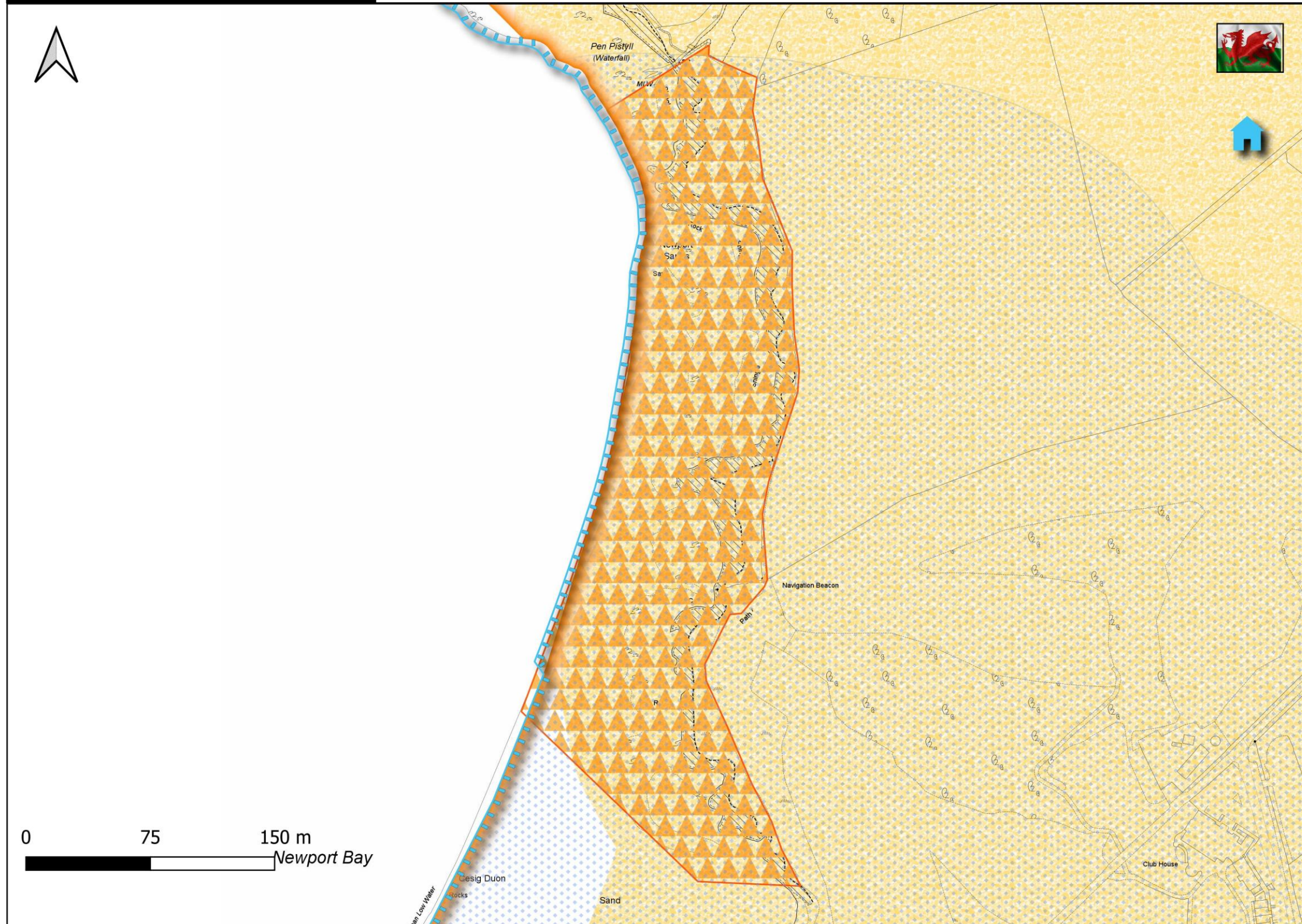
OC46 Newgale Beach and Pwll March



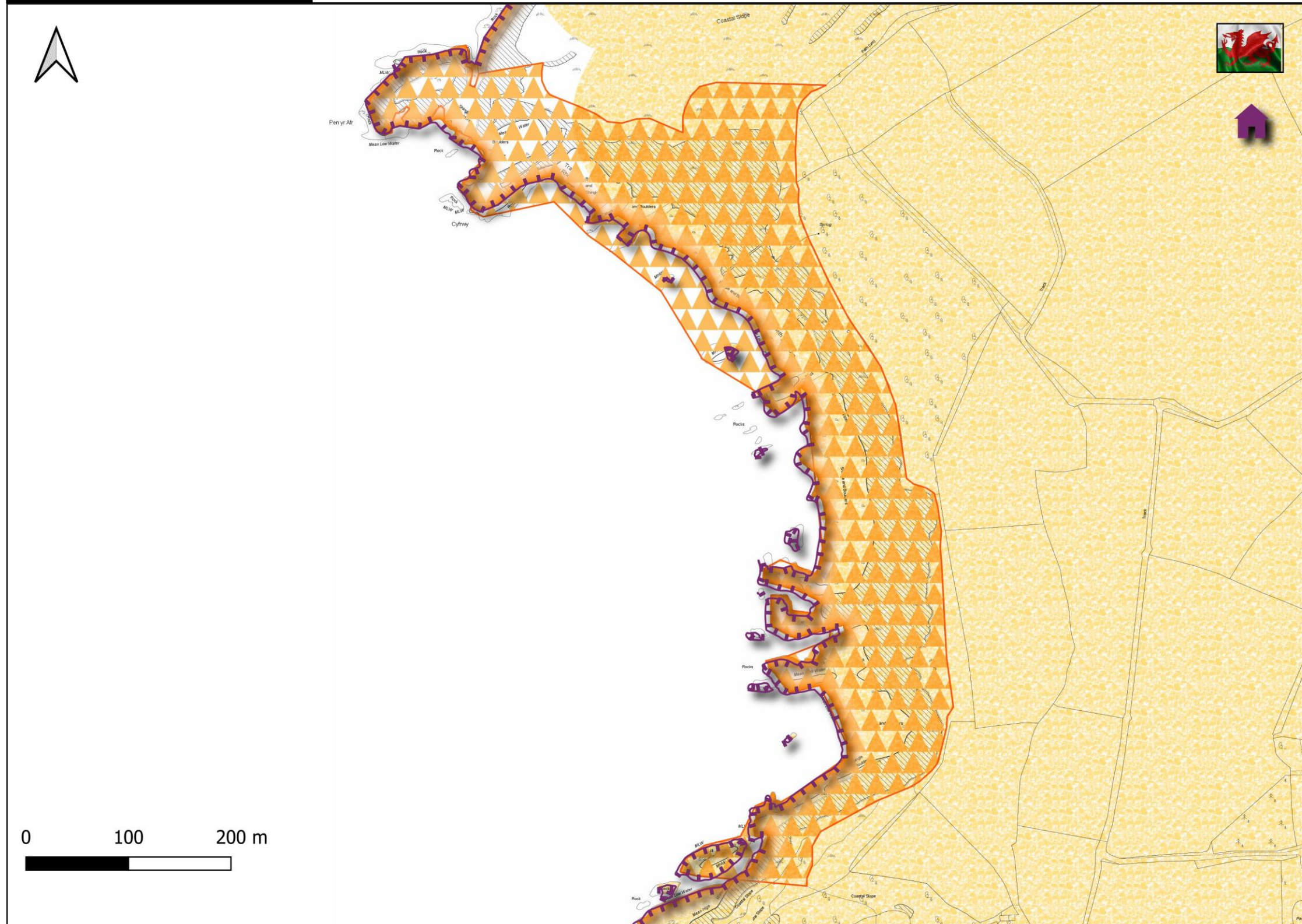
OC47 Newport Sands



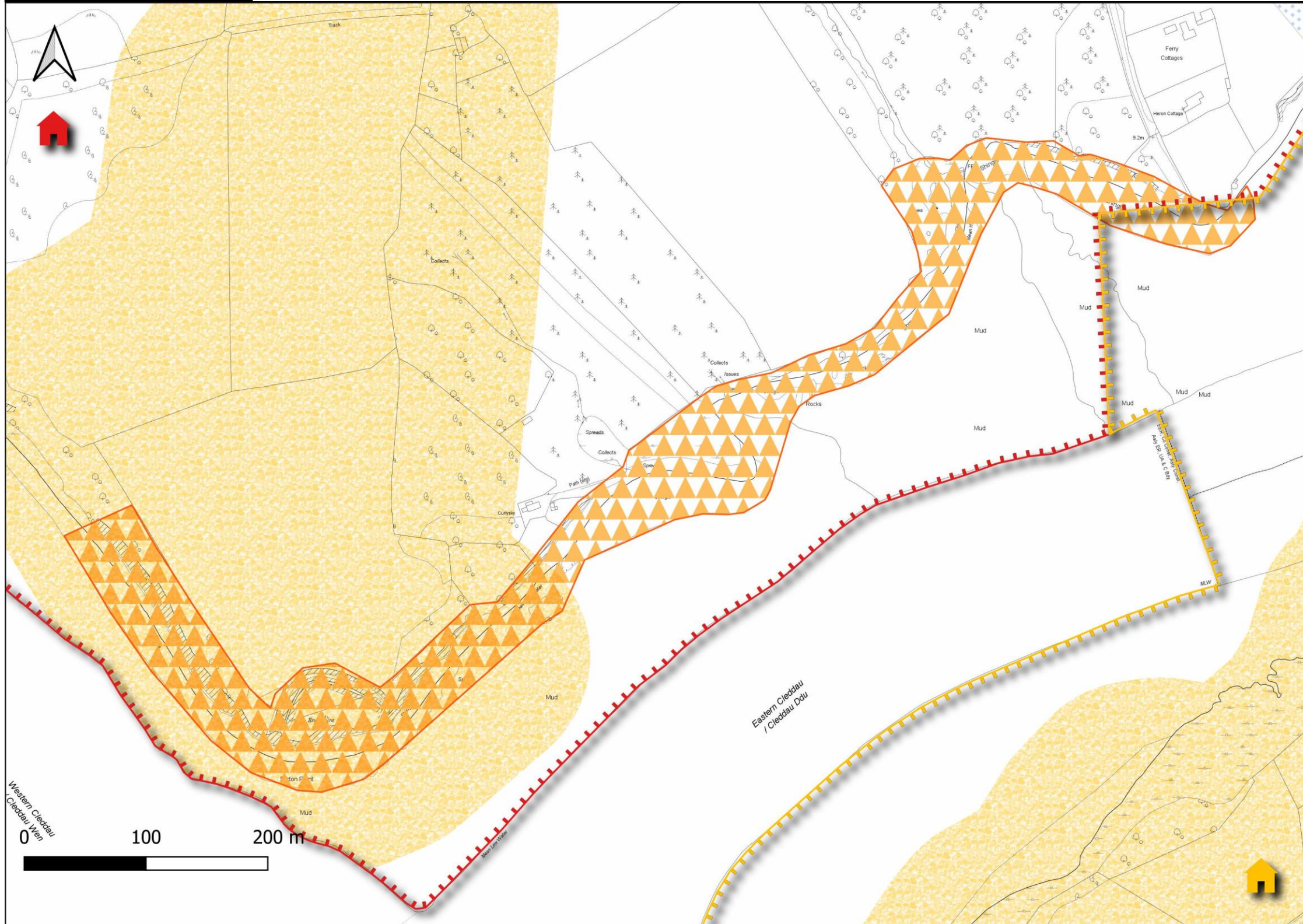
OC48 Newport Sands (North)



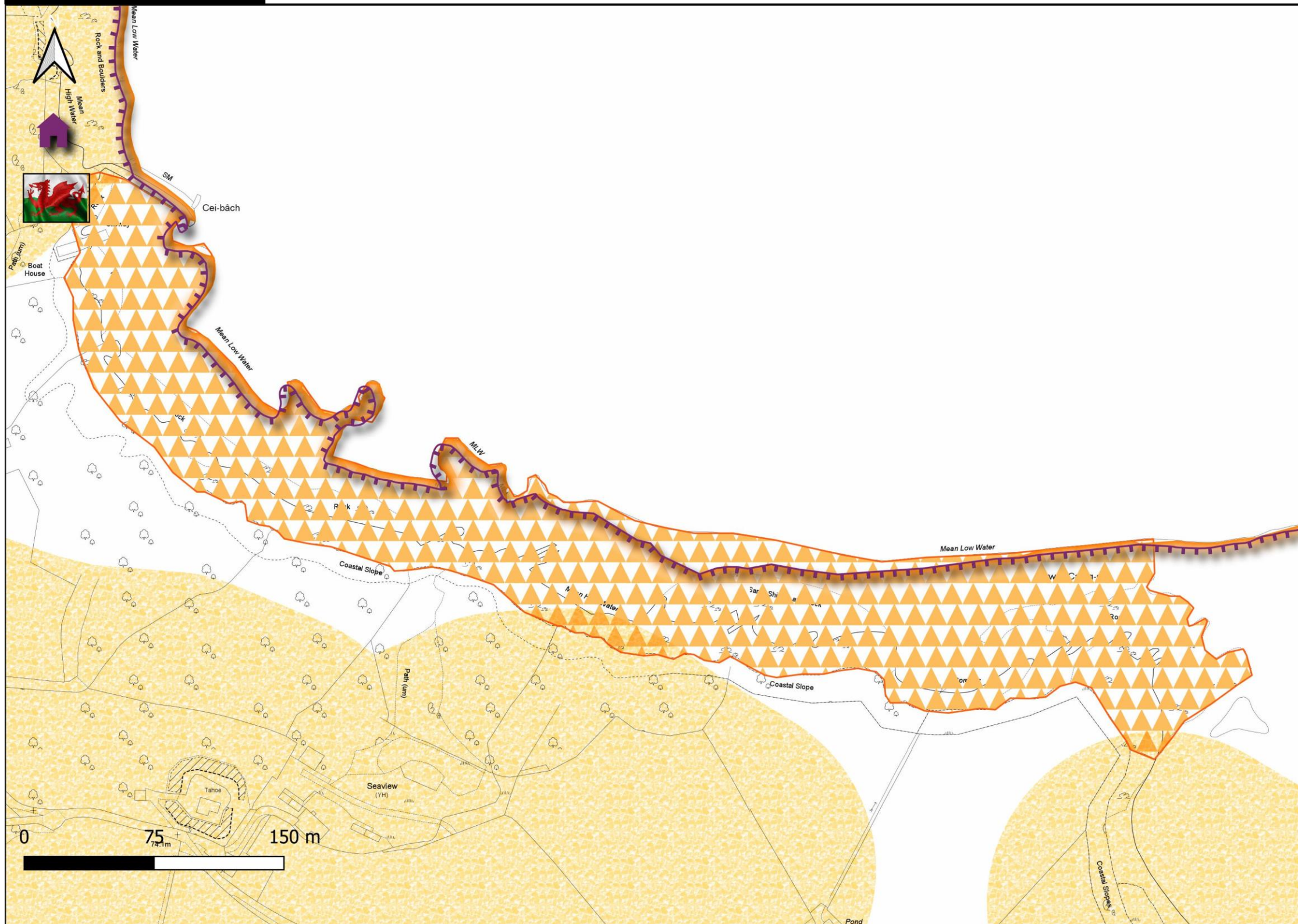
OC49 Pen-yr-Afr Cliffs



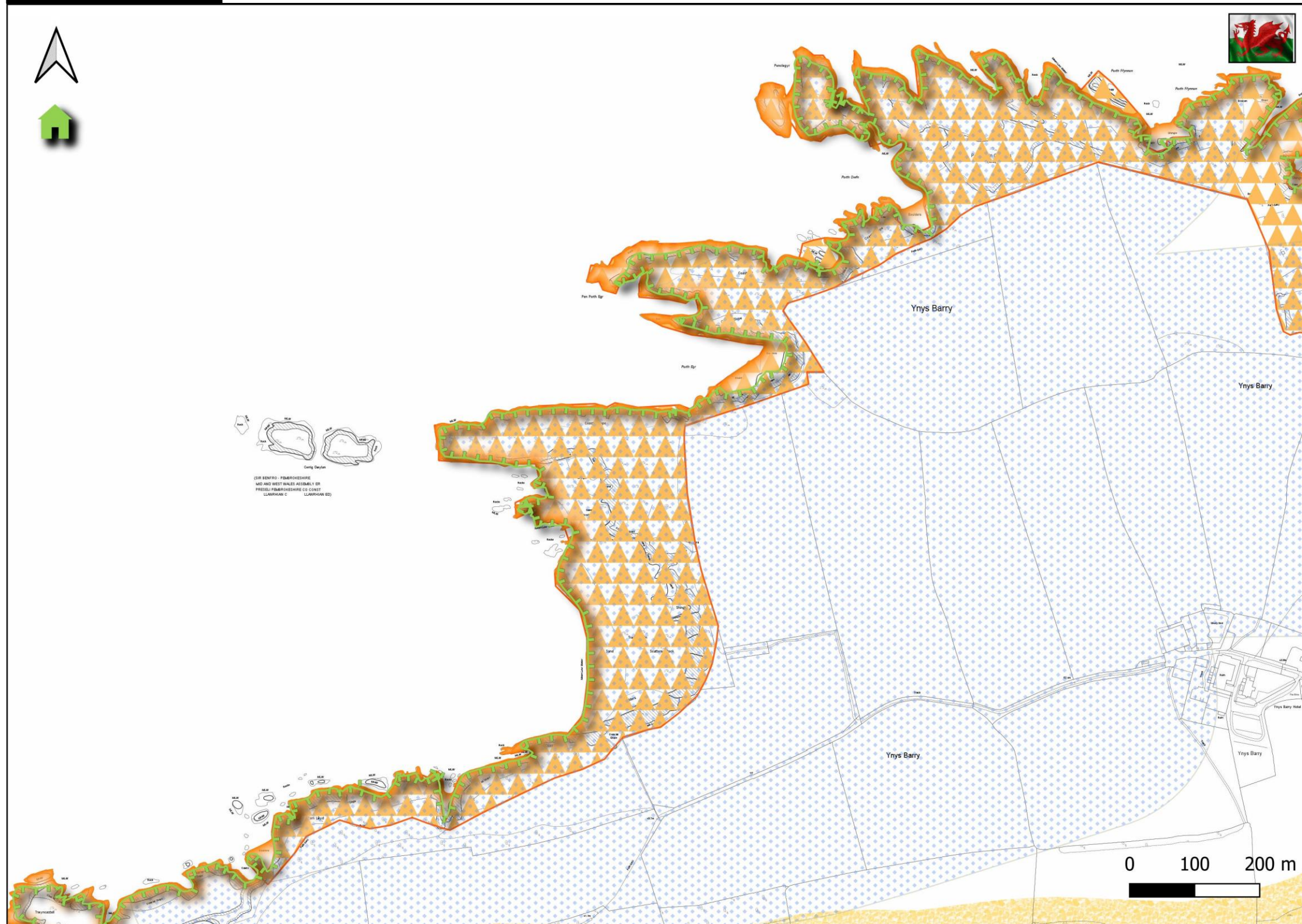
OC50 Picton Point



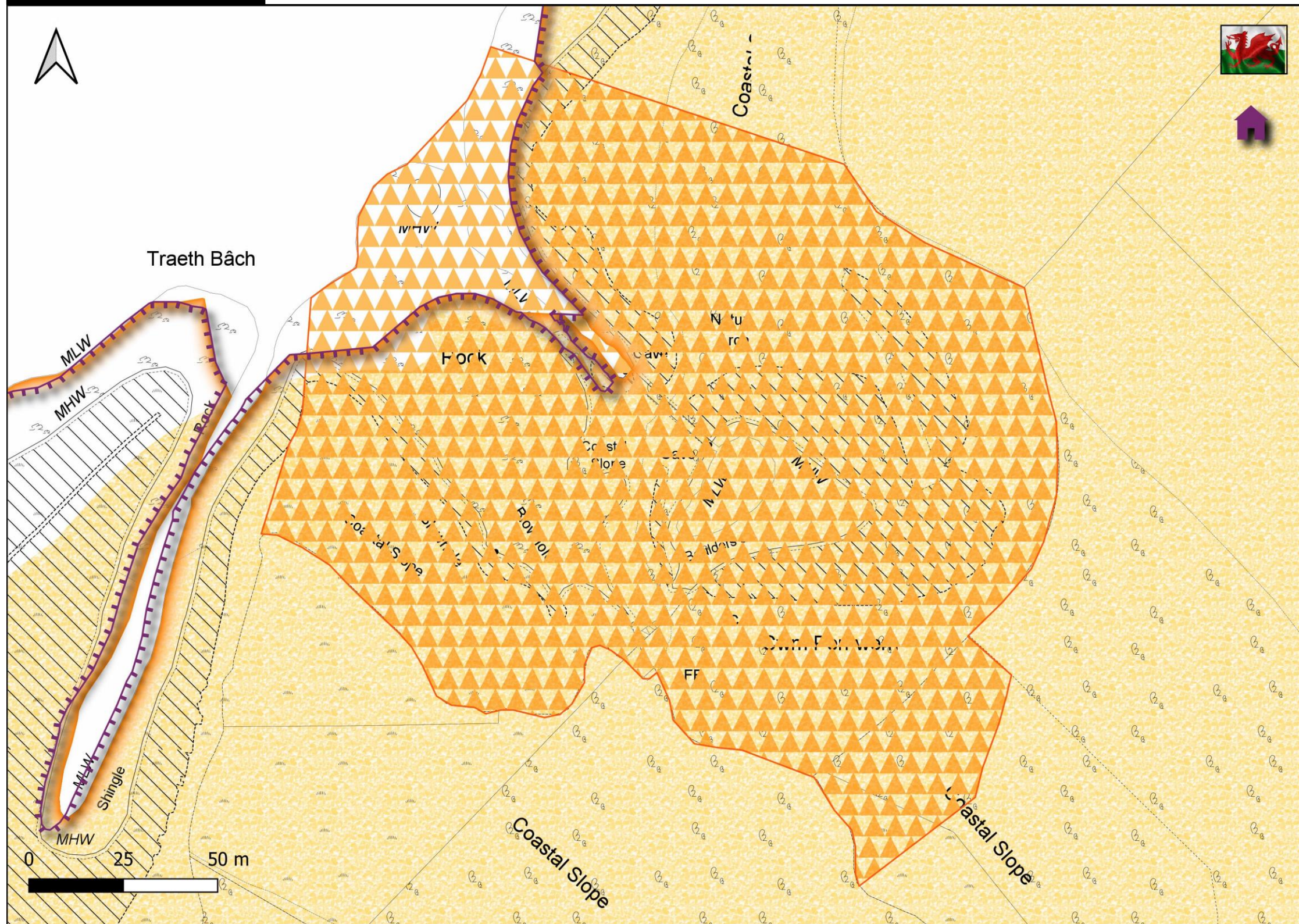
OC51 Poppit Sands



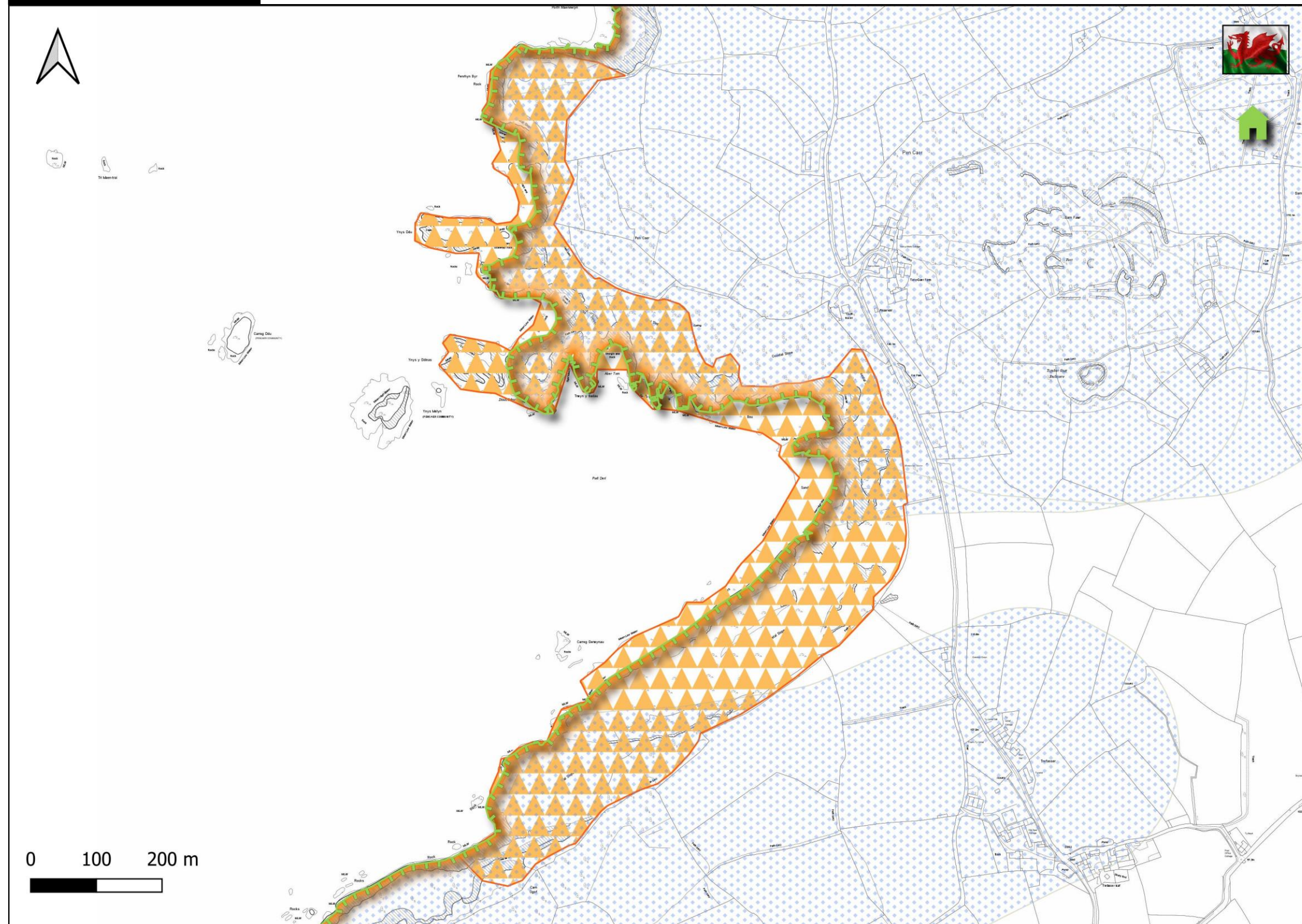
OC52 Porthgain



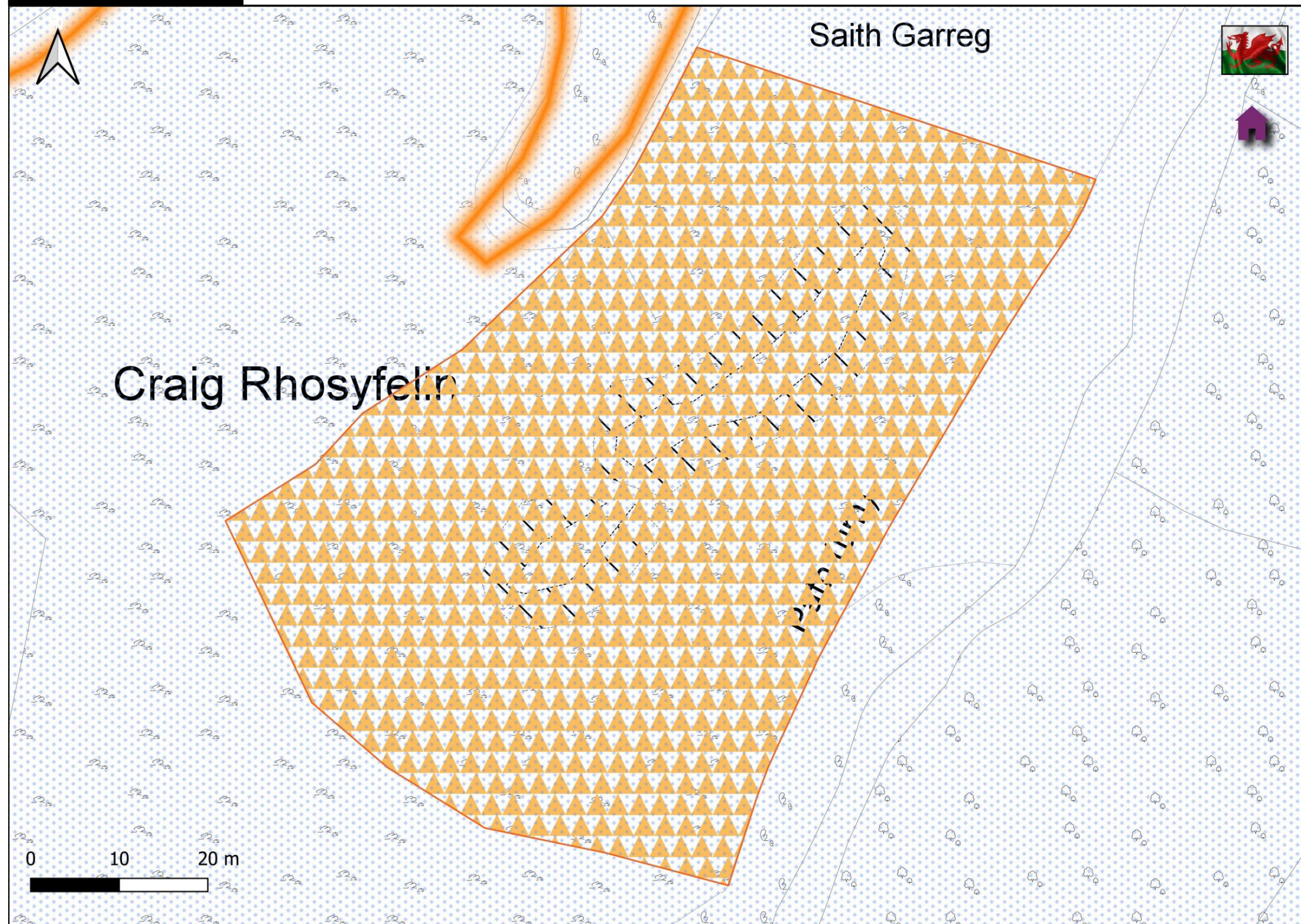
OC53 Pwll-y-Wrach



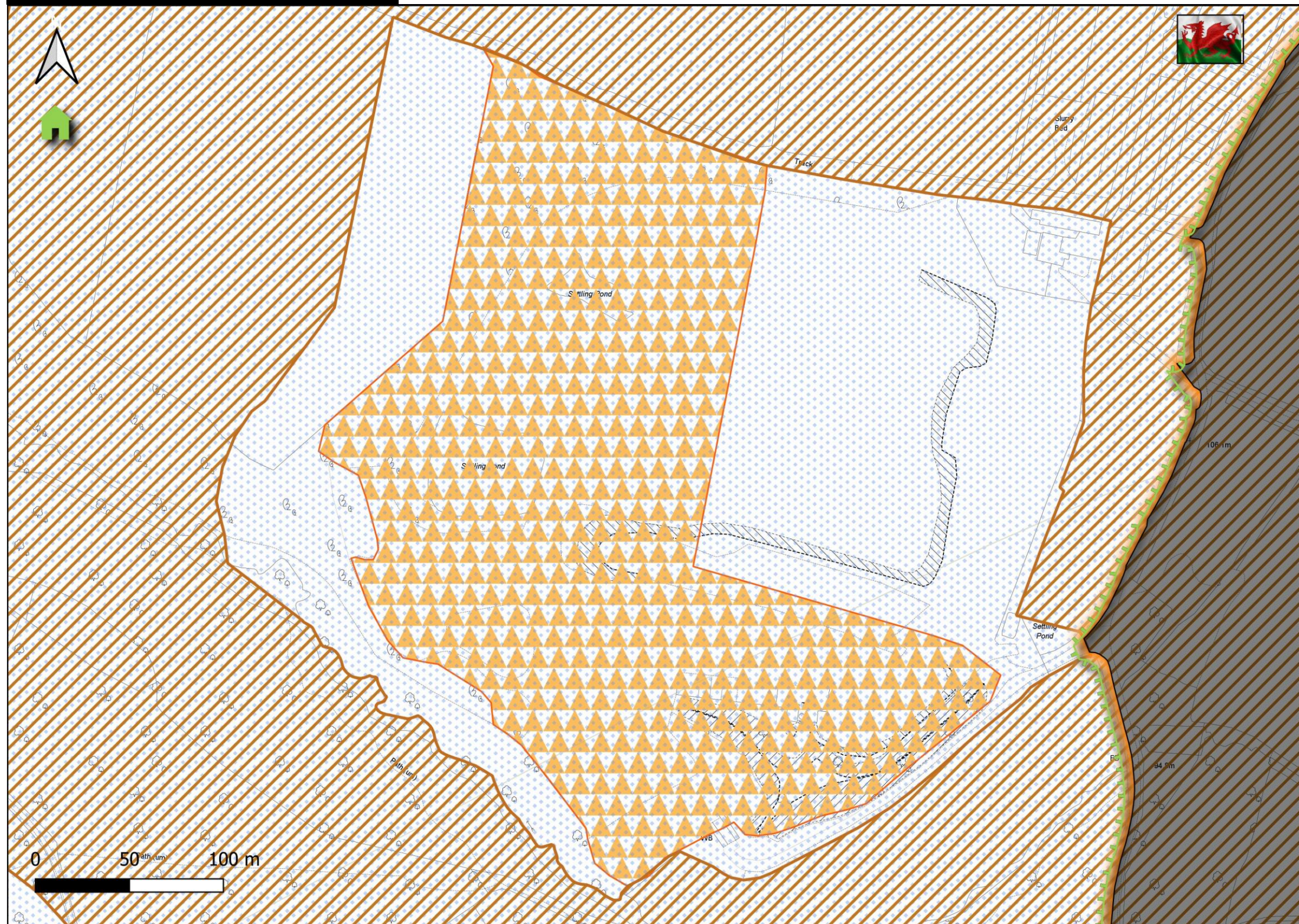
OC54 Pwllderi



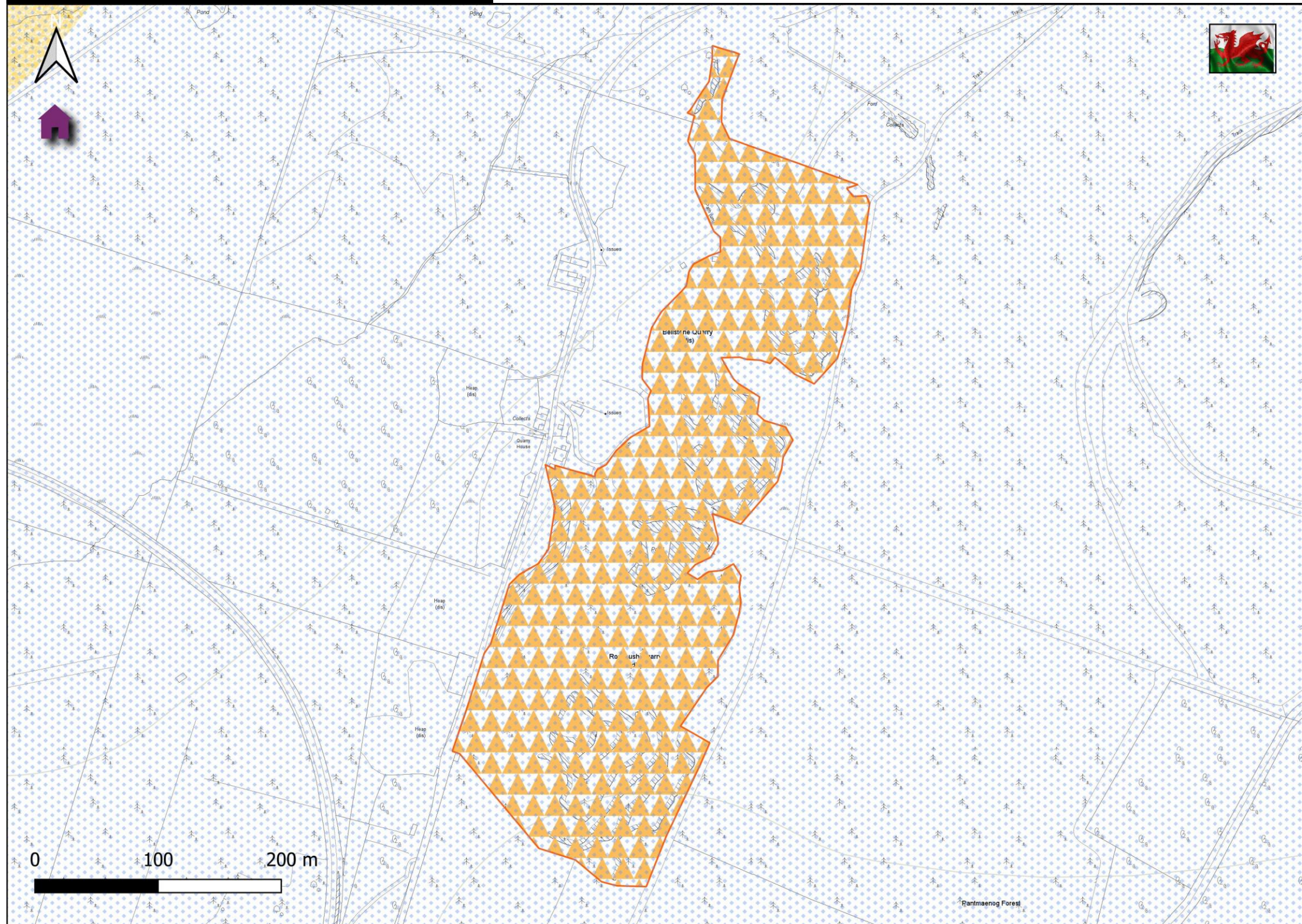
OC55 Rhosyfelin



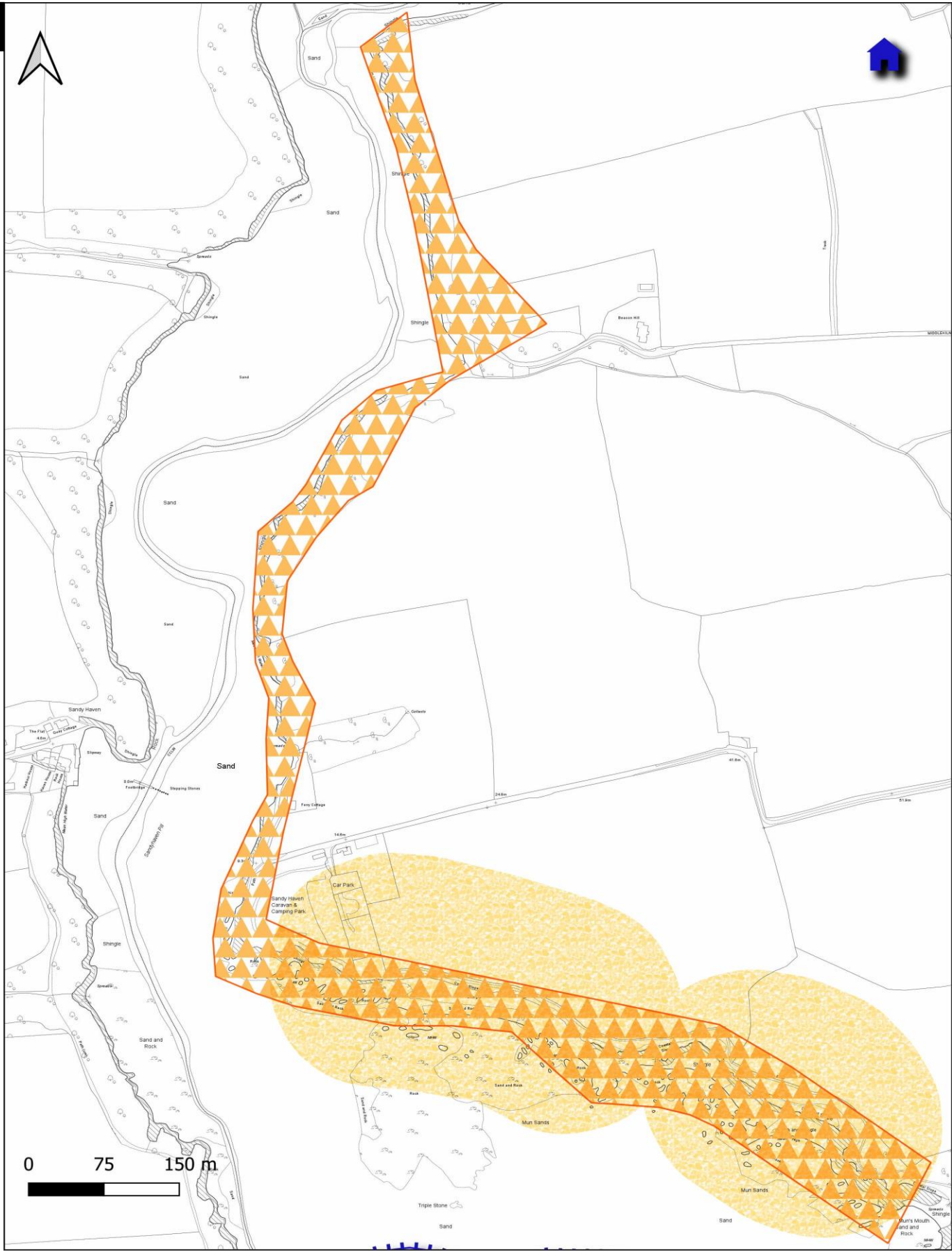
OC56 Rhydaston Quarries



OC57 Rosebush & Bellstone Quarries



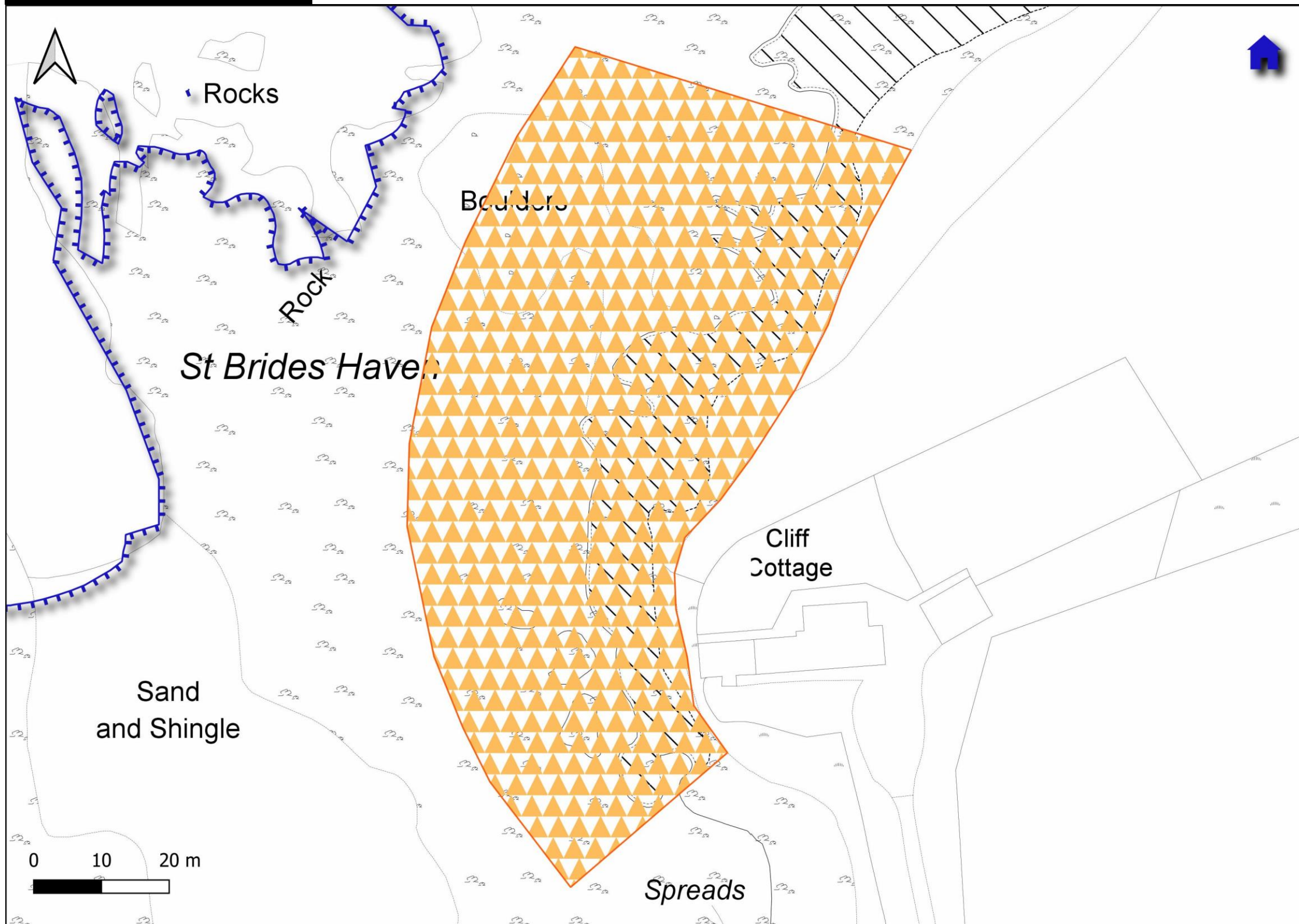
OC58 Sandy Haven



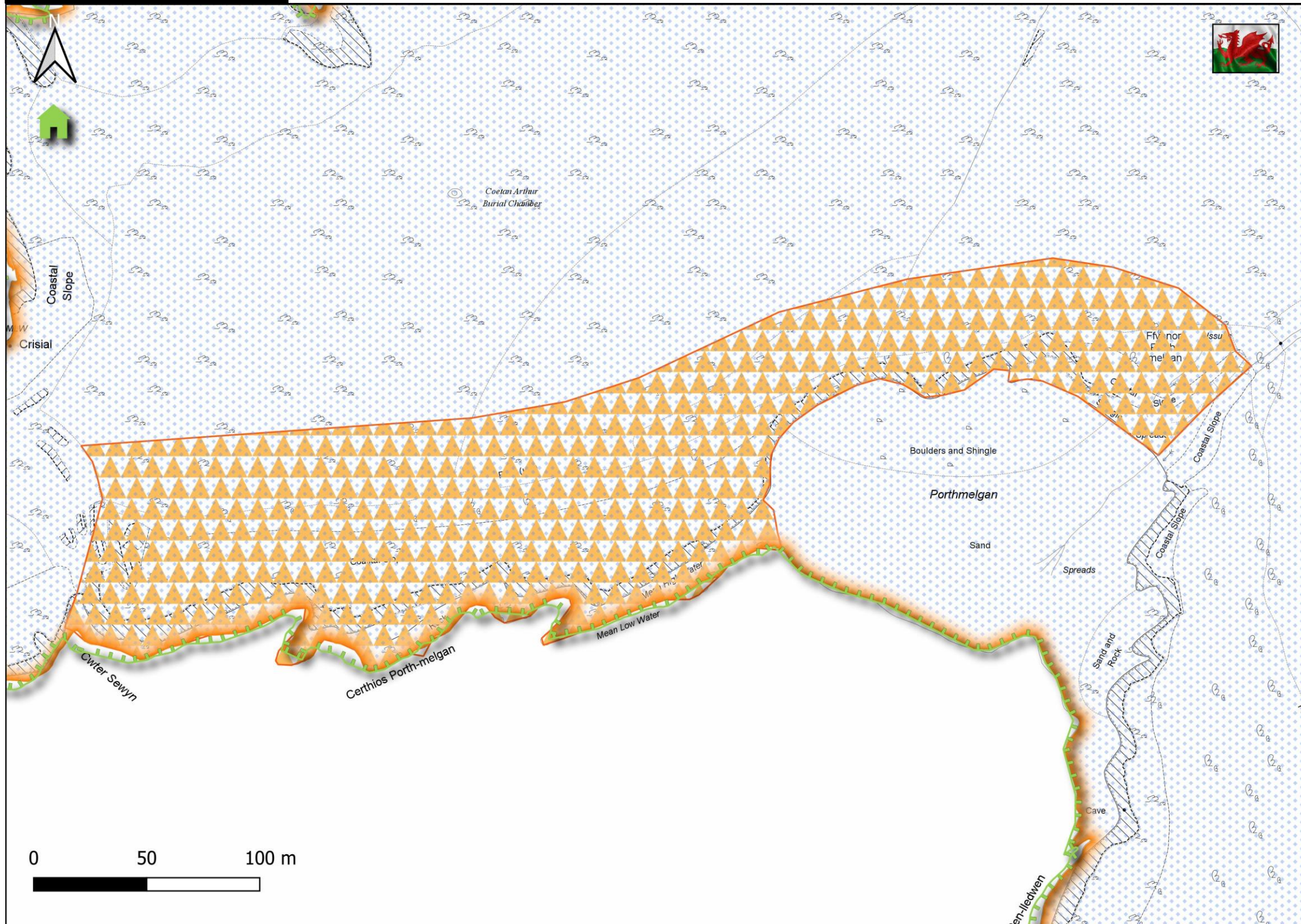
OC59 Sandy Haven Pill



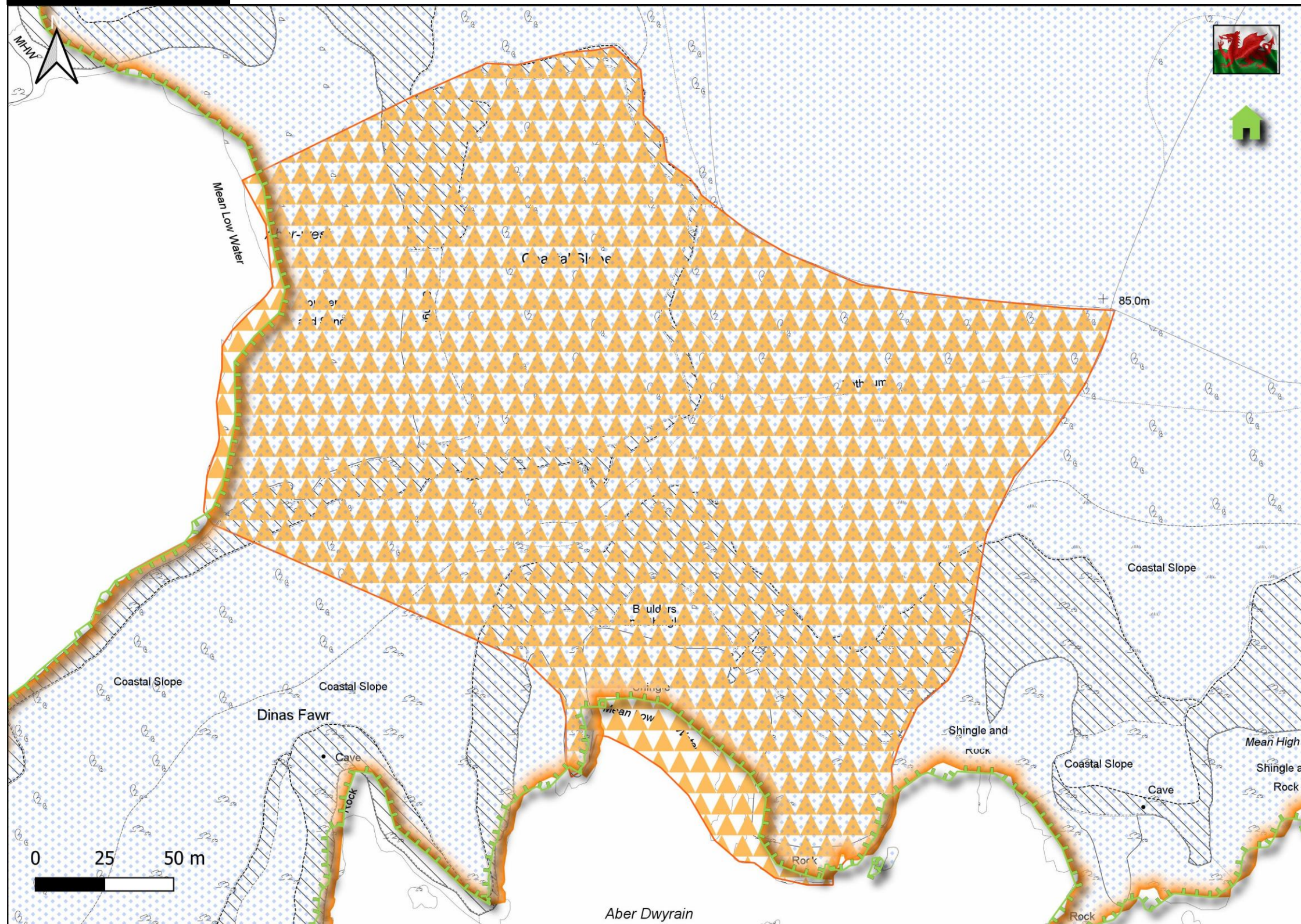
OC60 St Brides Haven



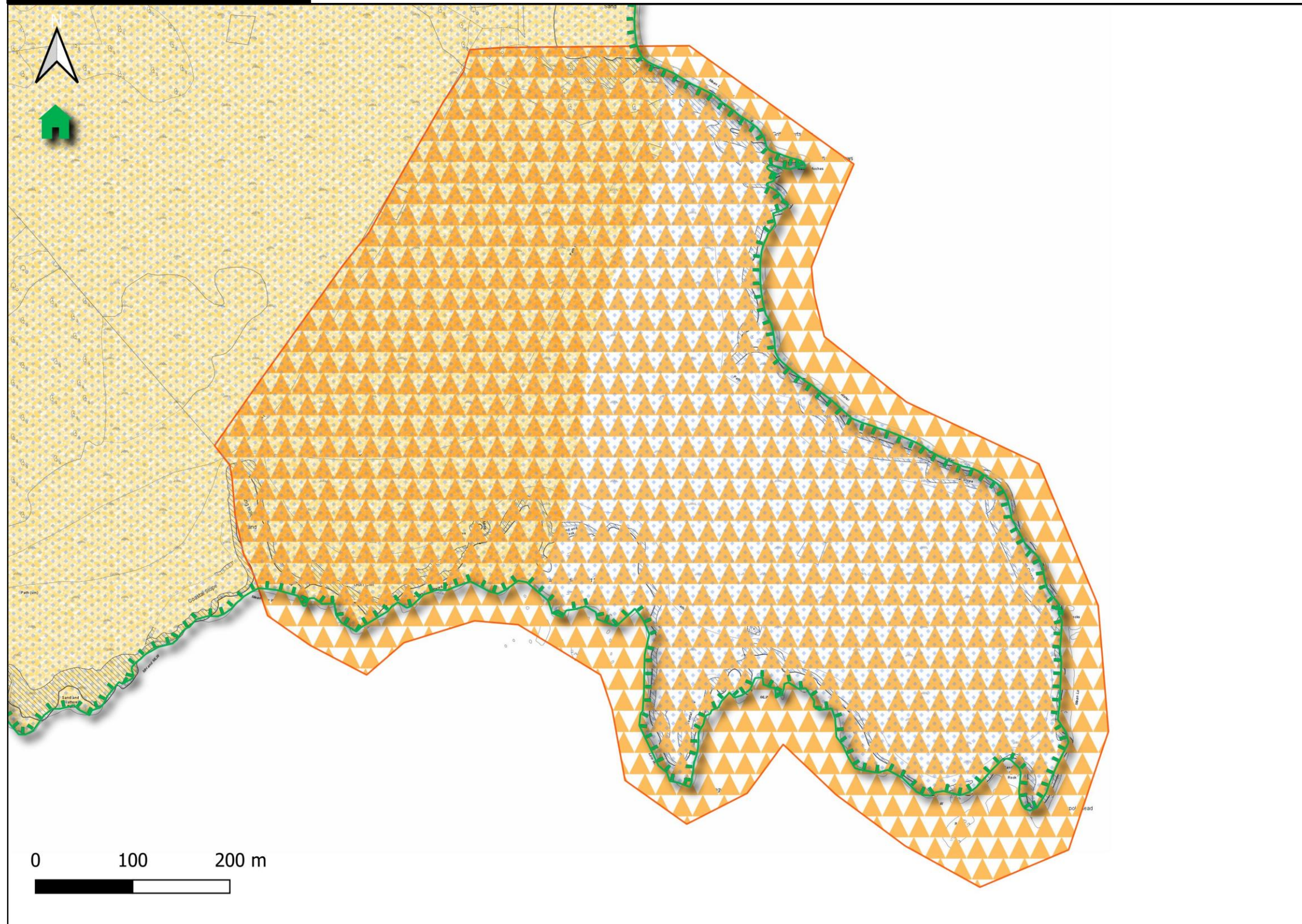
OC61 St David's Head



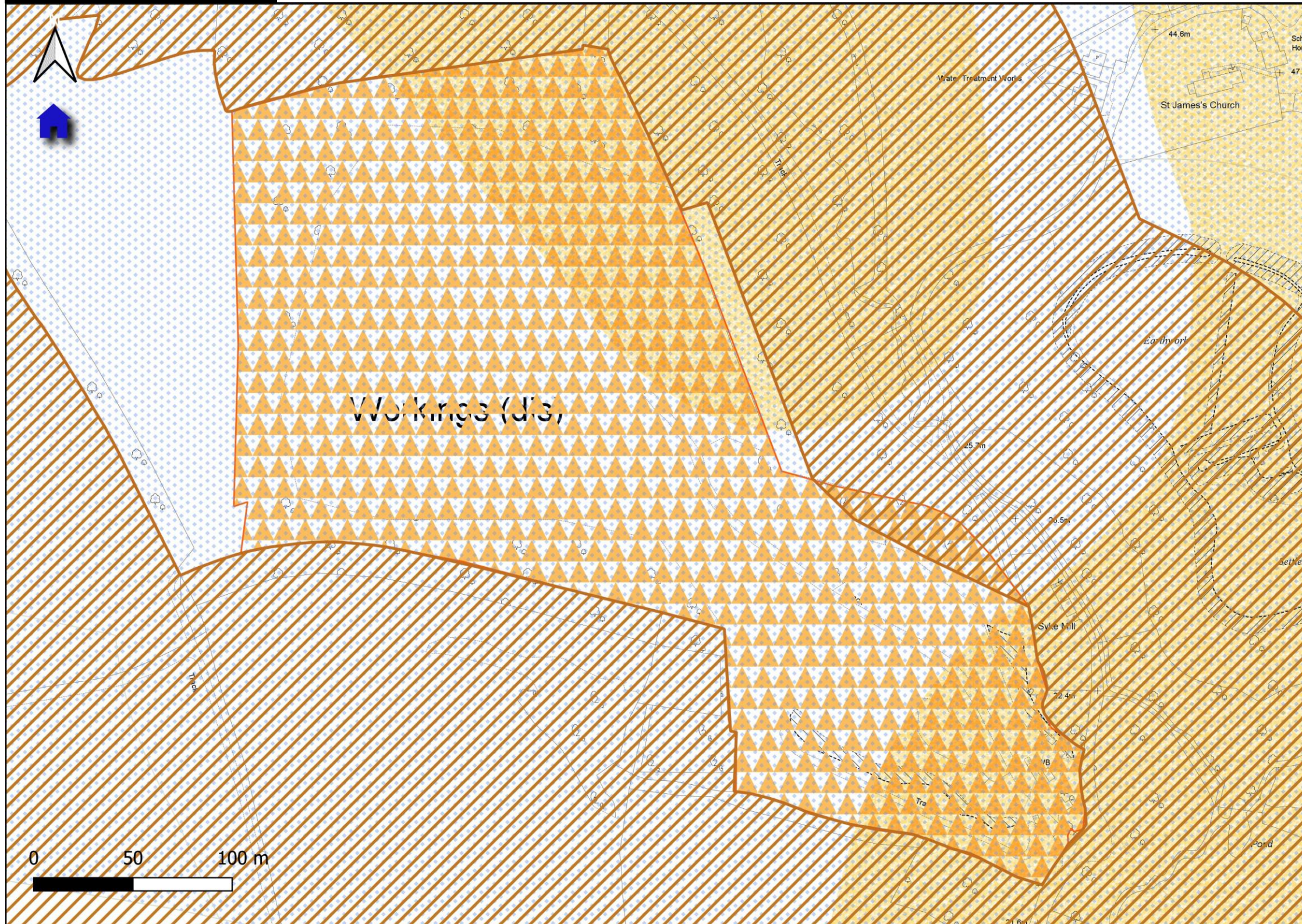
OC62 St Elvis

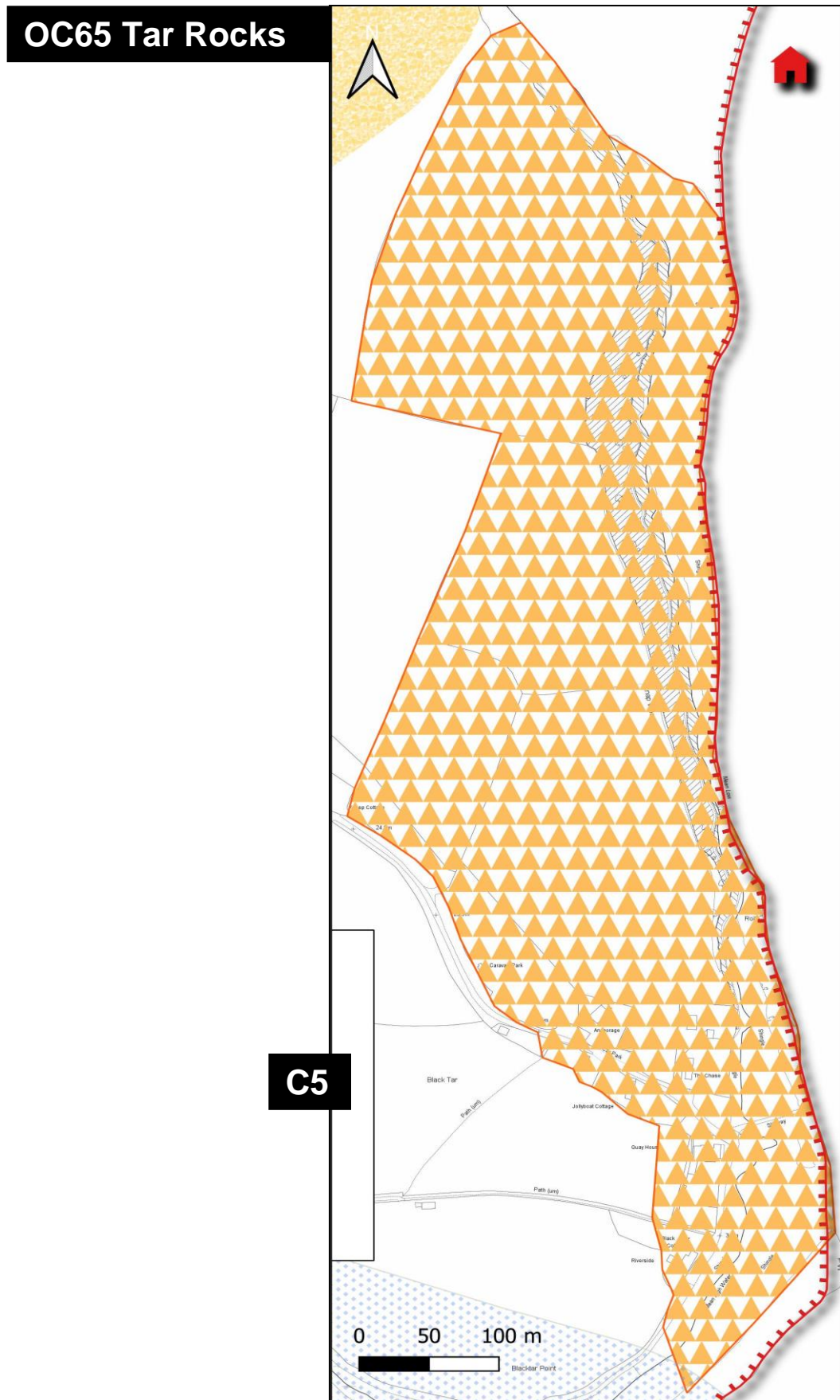


OC63 Stackpole Head

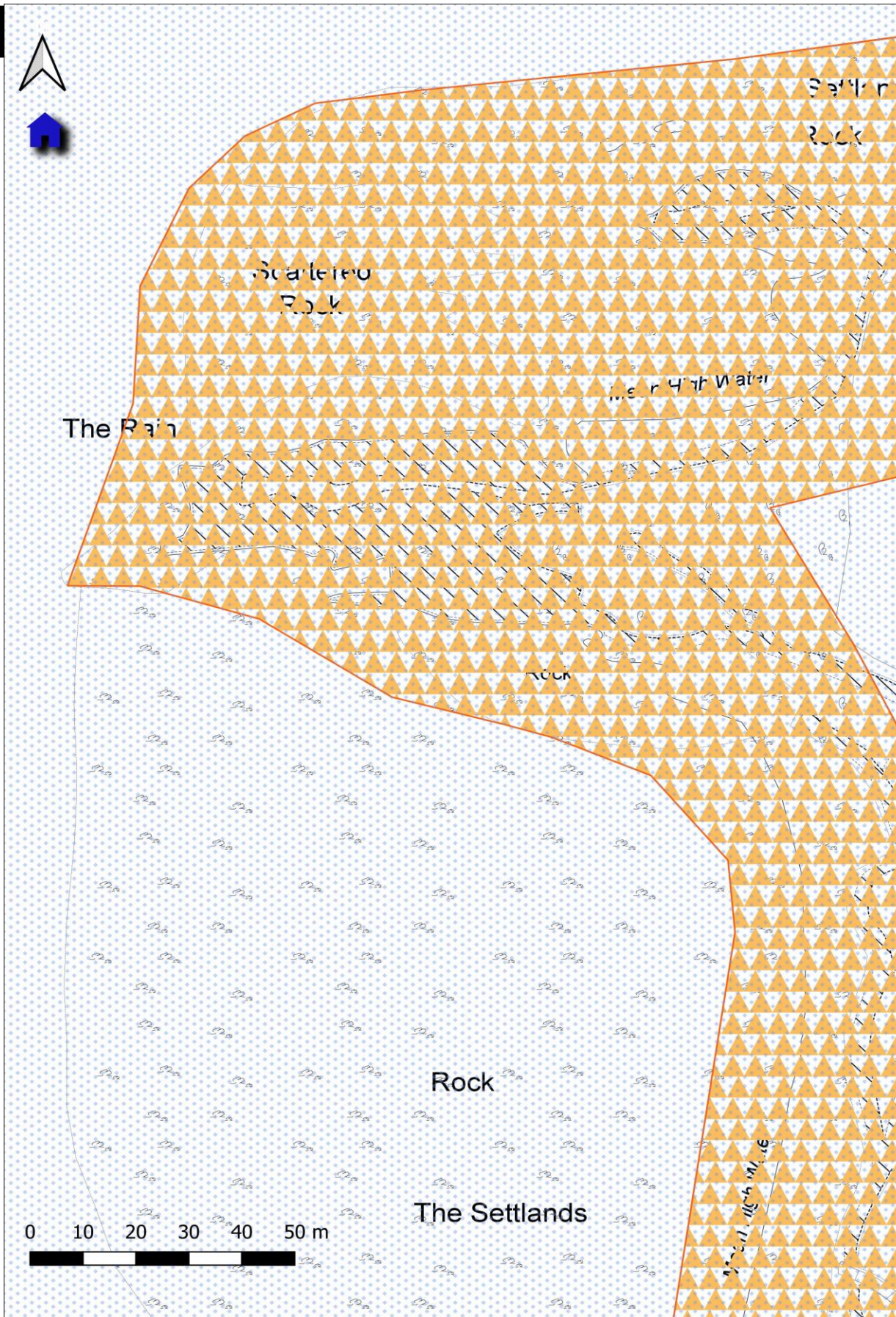


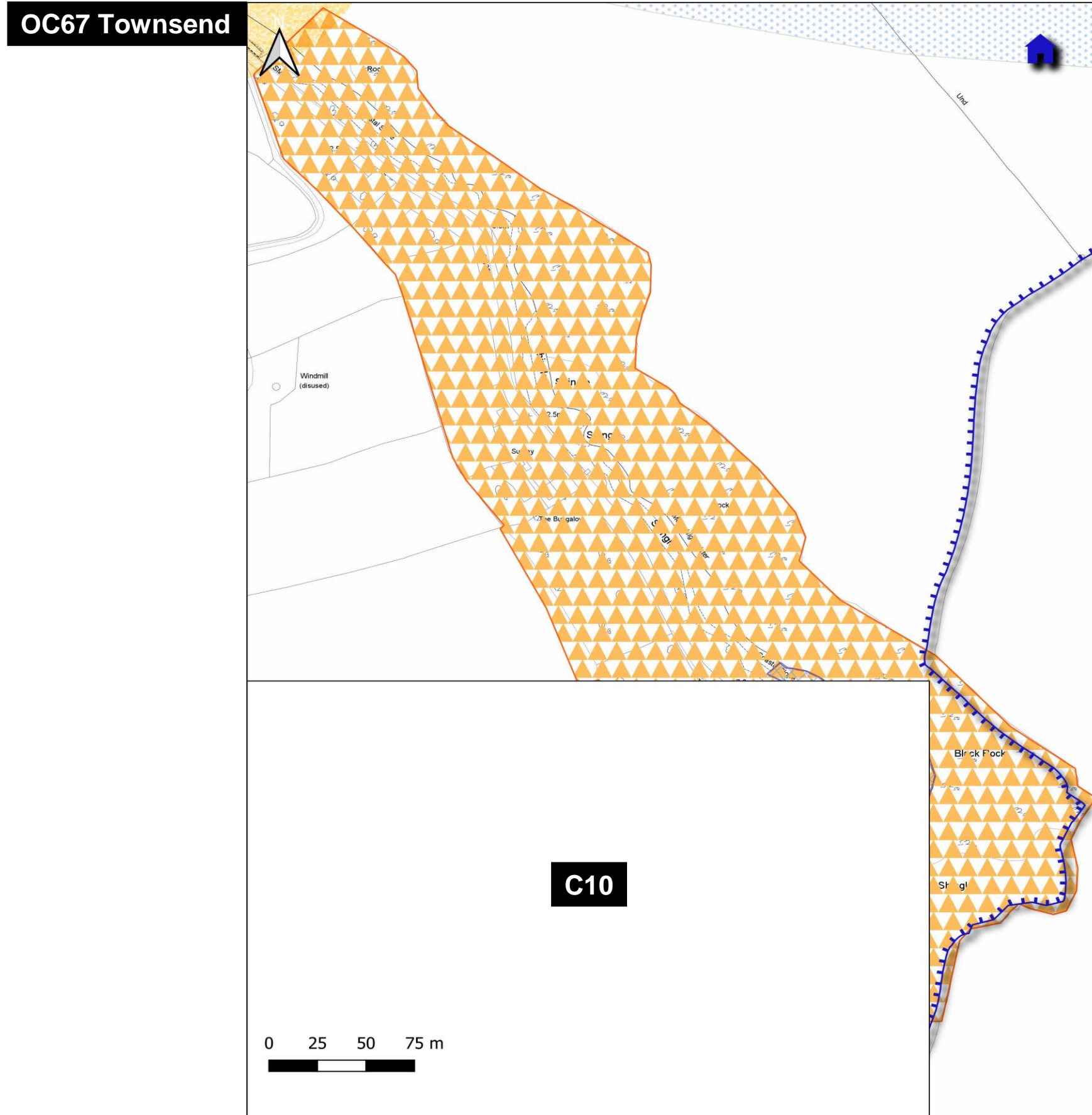
OC64 Sykes Quarry



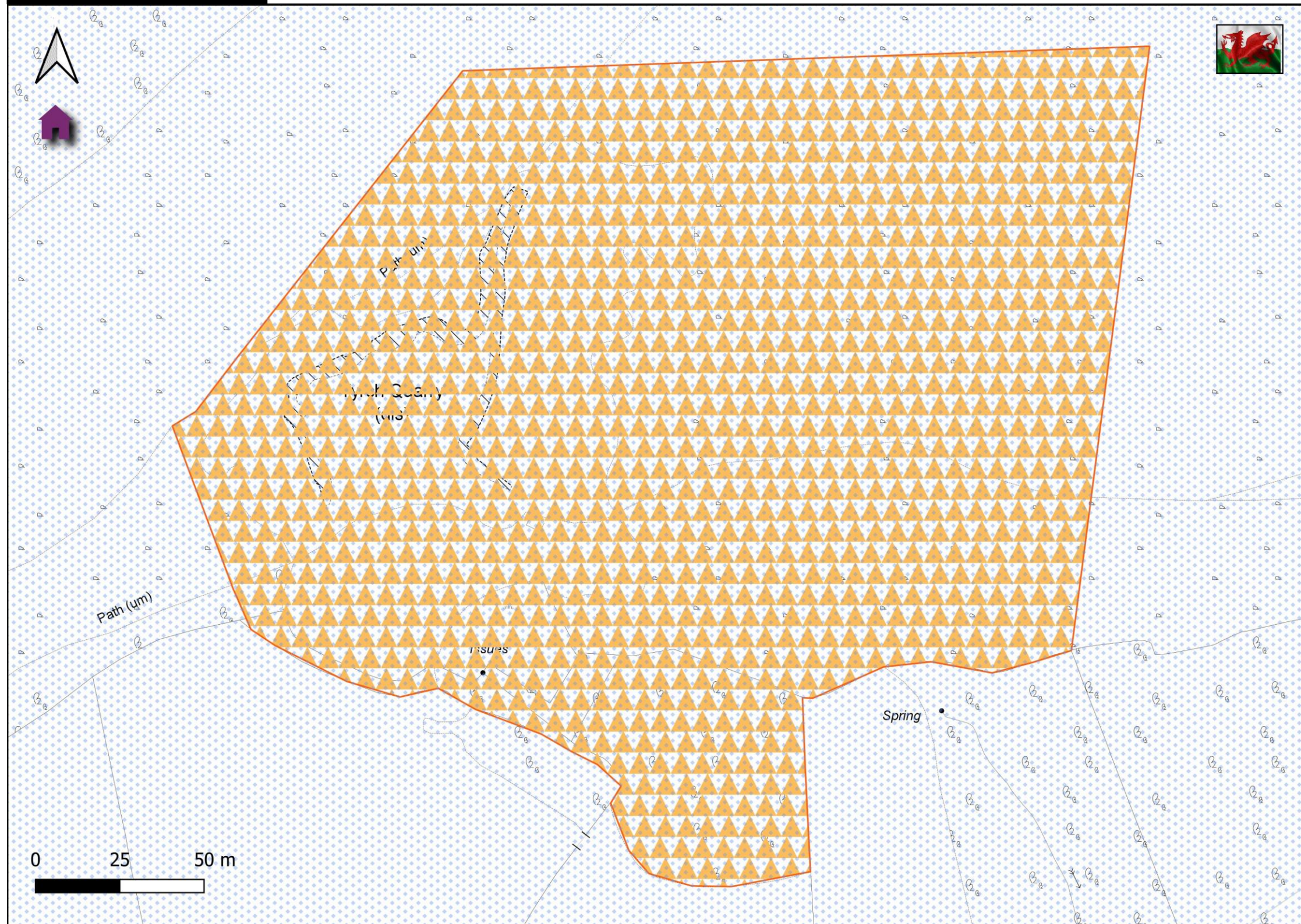


OC66 The Settlands

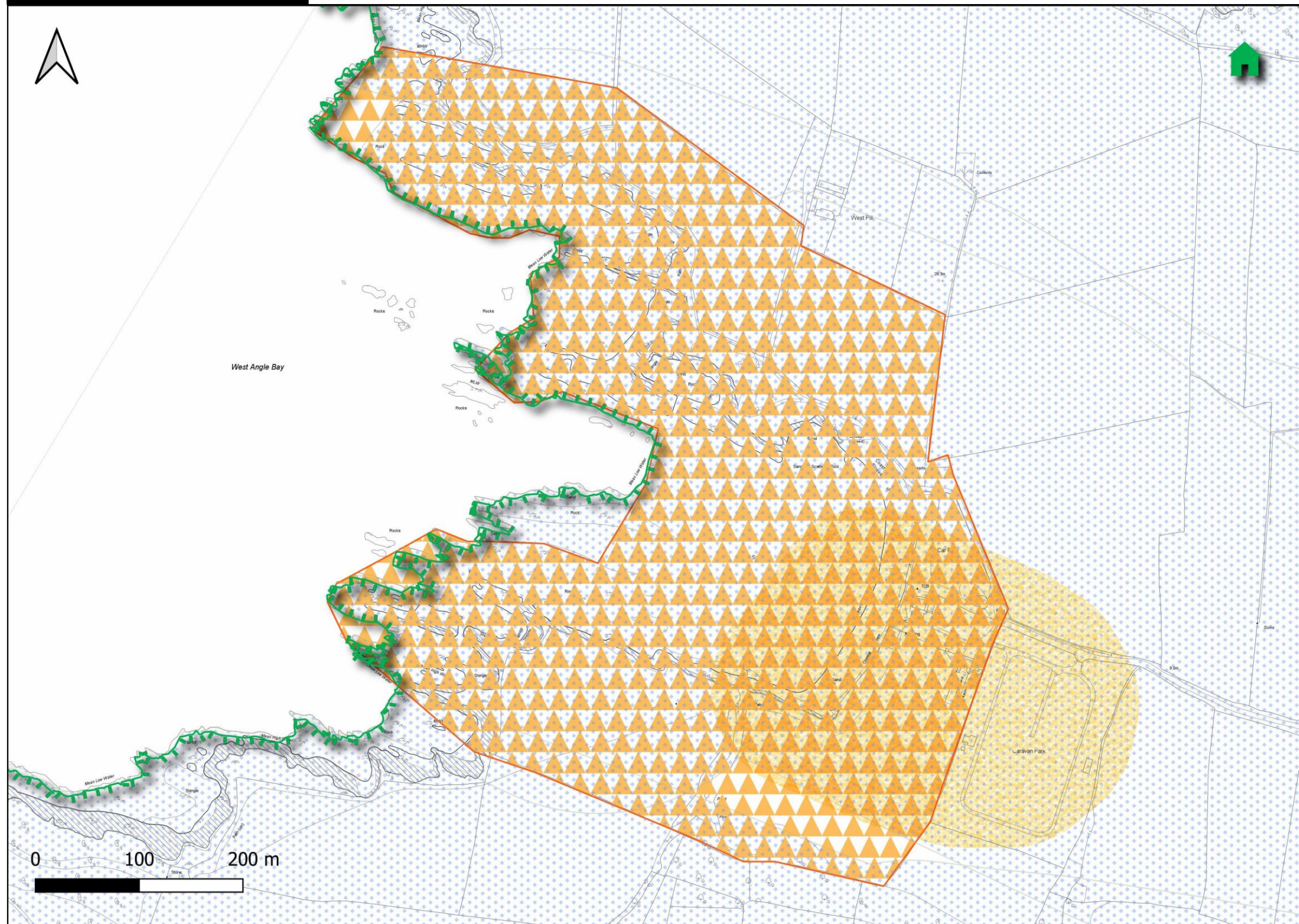




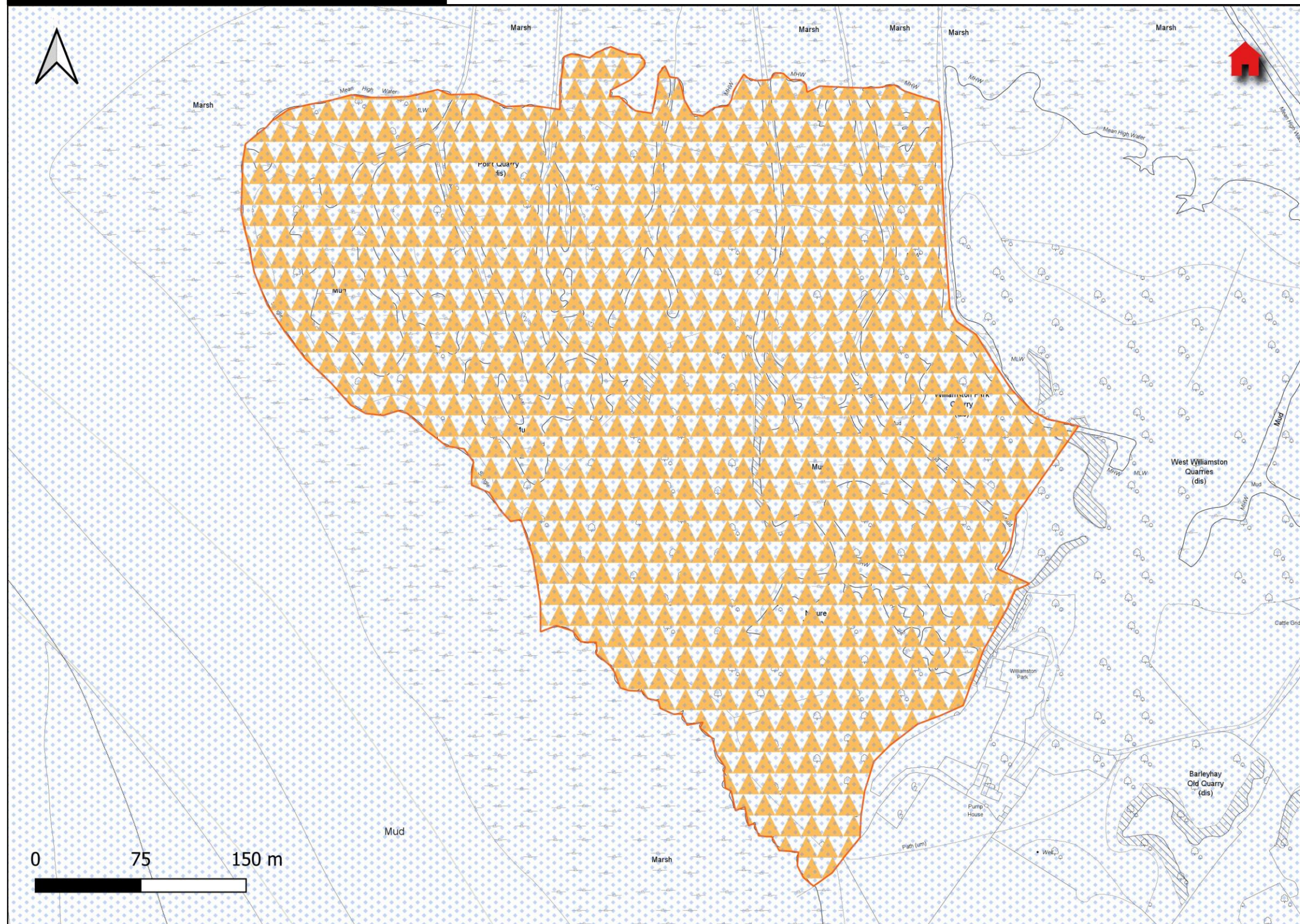
OC68 Tyrch Quarry



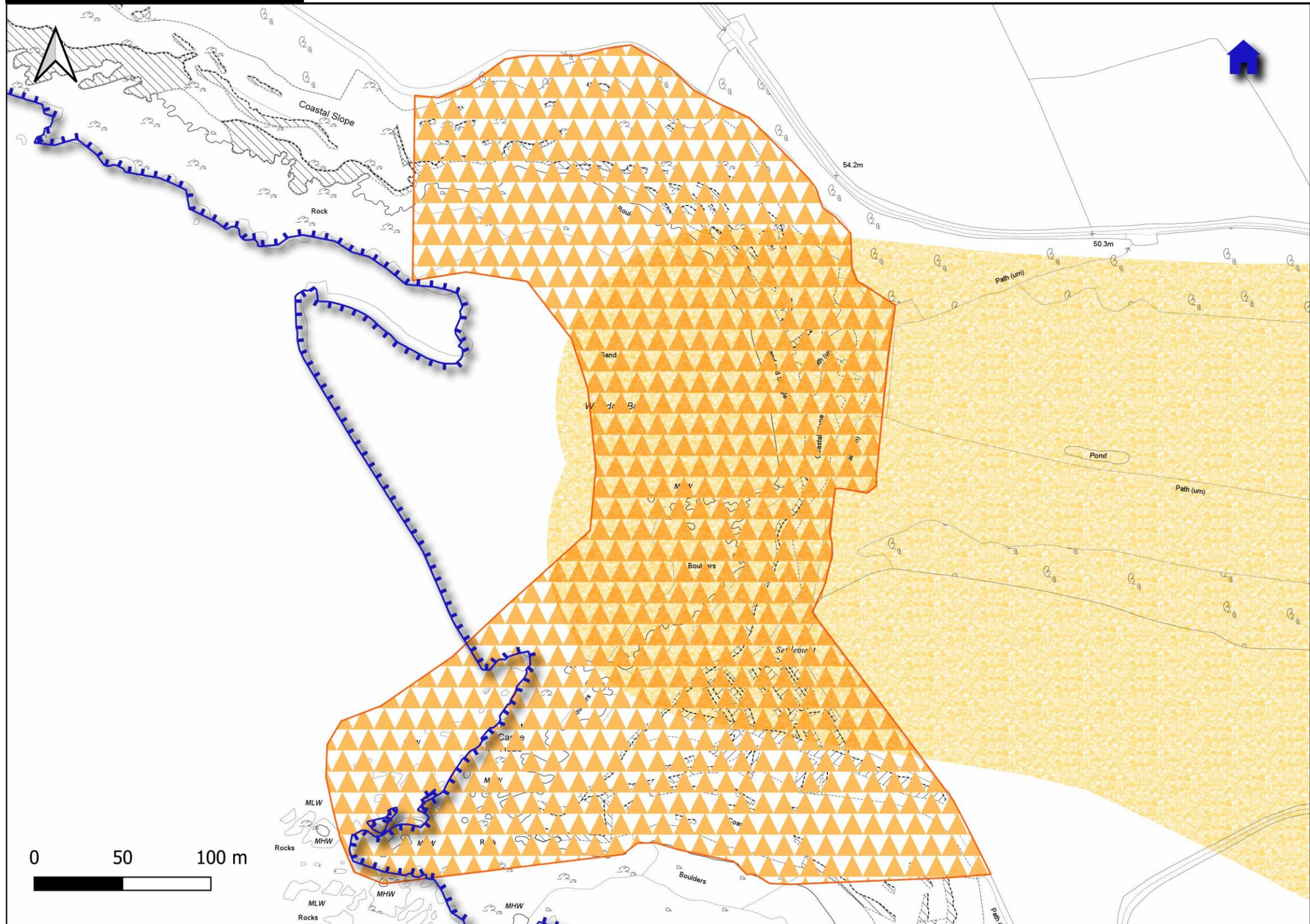
OC69 West Angle Bay



OC70 West Williamston Quarries



OC71 Westdale Bay



Reproduced from the Ordnance Survey mapping with the permission of the Controller of Her Majesty's Stationery Office. © Crown Copyright. Unauthorised reproduction infringes Crown Copyright and may lead to prosecution or civil proceedings. Pembrokeshire Coast National Park Authority - copyright licence/account number 100022534. Atgynhychwyd o fapiau Arolwg Ordnans gyda chaniatâd Rheolwr Llyfrfa Ei Mawrhydi. © Hawlfraint y Goron . Mae atgynhyrchu anawdurdodedig yn torri Hawlfraint y Goron ac fe allai arwain ar erlyniad neu achos sifil. Awdurdod Parc Cenedlaethol Arfordir Penfro - rhif cyfriad/trwydded hawlfraint 100022534. Contains Natural Resources Wales information © Natural Resources Wales and Database Right. All rights Reserved. Yn cynnwys gwybodaeth Cyfoeth Naturiol Cymru © Cyfoeth Naturiol Cymru a Hawl Cronfa Ddata. Cedwir pob hawl.